



# trase

## CAPE VERDE (importer)

ACTIVITY	COMMODITY	YEAR
<b>Importer</b>	<b>Shrimp</b>	<b>2015</b>

POPULATION	GDP	SURFACE AREA	AGRICULTURAL LAND AREA
<b>524,743</b>	<b>1,596,800,287.2</b>	<b>4,030</b>	<b>790</b>

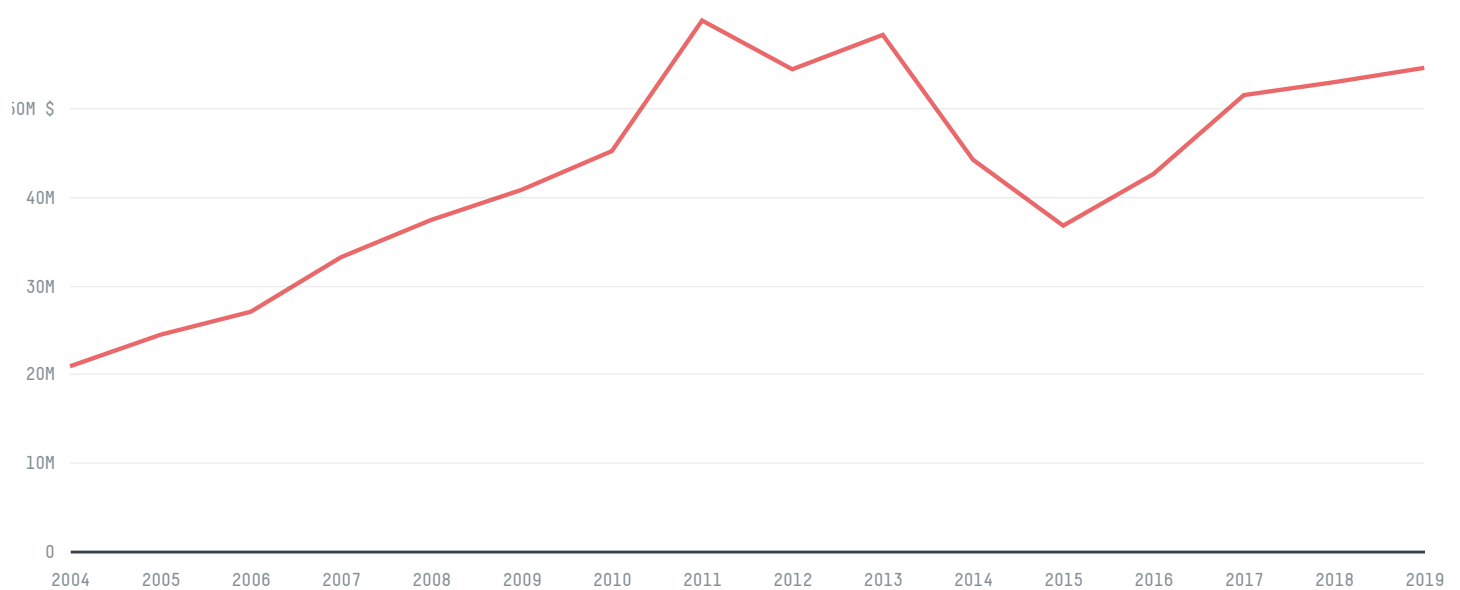
FORESTED LAND AREA  
**899**

CAPE VERDE is the world's 168th largest country by area, 168th largest by population size and is the world's 179th largest economy (by GDP). Forests make up 22% of its area, and agriculture 20%. It's placement in the Human Development Index is 0.643. CAPE VERDE is a signatory to NYDF ENDORSER and ADP SIGNATORY.


## TOP IMPORTS IN 2015

COMMODITY	WORLD IMPORT RANKING	PRODUCTION	IMPORTS	VALUE
SUGARCANE	118	28,375	110,079,958.3	7,327,405
CORN	110	8,677	21,041,918.9	5,985,156
CHICKEN	93	980	9,451,038	12,987,759
SOY	128	0	2,177,347.7	1,100,083
PORK	98	2,940	1,439,235	3,876,457
BEEF	136	524	738,624.7	2,728,354
COFFEE	123	52	670,129.3	2,027,756
SHRIMP	90	0	95,058	545,701
PALM OIL	147	-	64,594.7	41,722
COCOA	136	0	21,087	114,863

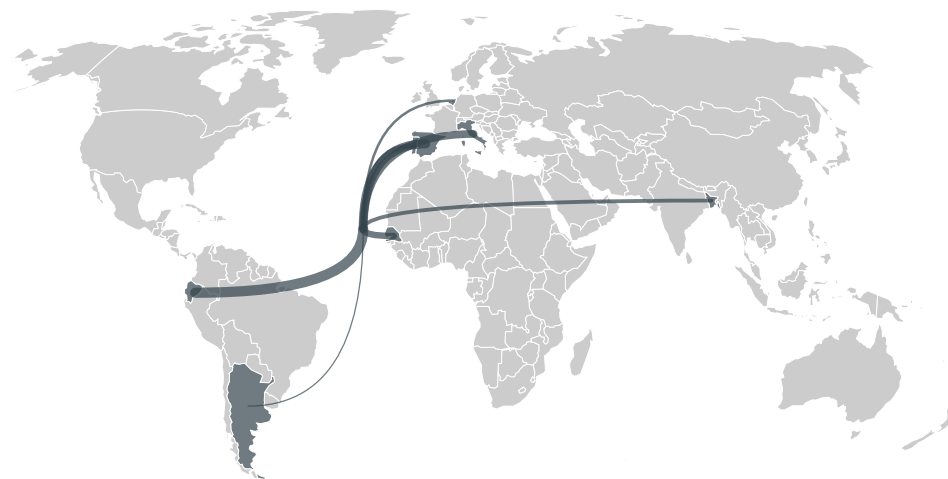
## IMPORT TRAJECTORY OF CAPE VERDE



## TOP EXPORT TRADERS OF SHRIMP IN CAPE VERDE IN 2015



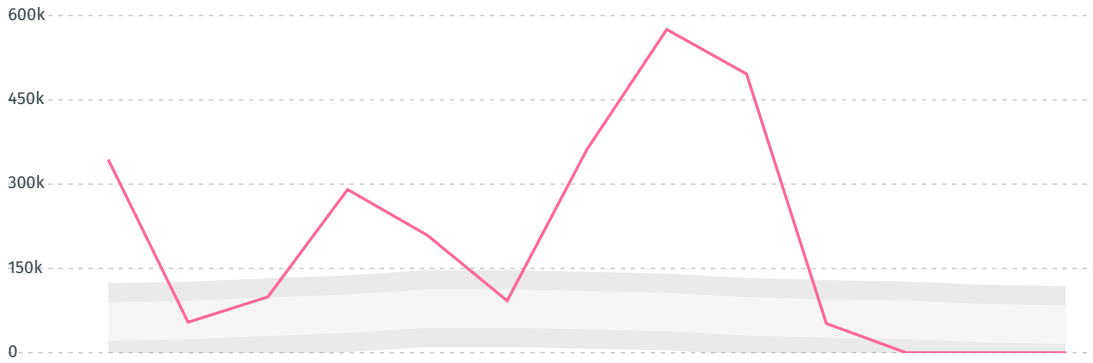
## TOP EXPORT COUNTRIES OF SHRIMP TO CAPE VERDE IN 2015



Country	Percentage
ECUADOR	32.2%
SPAIN	21%
ITALY	15.2%
SENEGAL	14.4%
PORTUGAL	13.1%
BANGLADESH	3.9%
NETHERLANDS	0.1%
ARGENTINA	< 0.1%

DEFORESTATION ALERTS IN ARGENTINA

There were **0** GLAD alerts reported in the week of the **18th of January 2021**. This was **low** compared to the same week in previous years.



Caution: GLAD alerts from the last six months are preliminary. Revisions are made as unconfirmed alerts are removed from the data and alert totals are finalized six months after posting. Source: **Global Forest Watch**

Trase is a partnership between



In collaboration with



and many other organizations and individuals.

Donors



[Terms of Use](#) · [Privacy policy](#) · [Cookie policy](#) · [Contact us](#)