



trase

LIBYA (importer)

ACTIVITY COMMODITY YEAR
Importer **Pork** **2018**

POPULATION GDP SURFACE AREA
6,678,567 **52,607,888,717.9** **1,759,540**

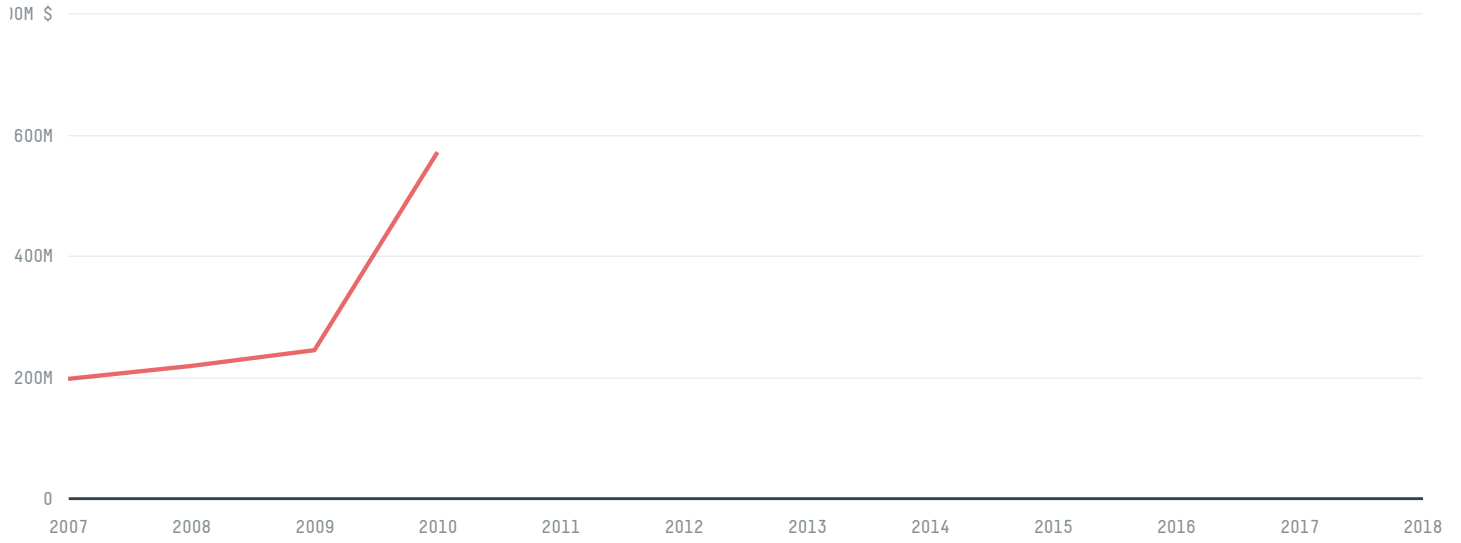
AGRICULTURAL LAND AREA FORESTED LAND AREA
153,500 **2,170**

LIBYA is the world's 15th largest country by area, 108th largest by population size and is the world's 86th largest economy (by GDP). Forests make up 0% of its area, and agriculture 9%. It's placement in the Human Development Index is 0.708. LIBYA is a signatory to NYDF ENDORSER and ADP SIGNATORY.

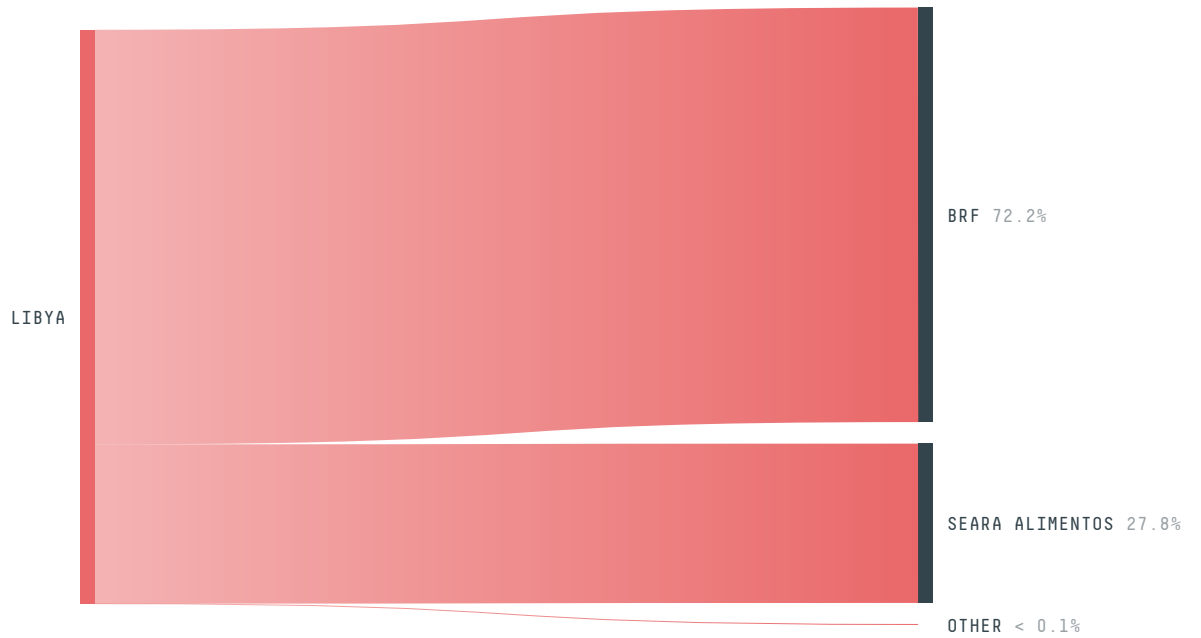
TOP IMPORTS IN 2018

COMMODITY	WORLD IMPORT RANKING	PRODUCTION	IMPORTS	VALUE
SUGARCANE	44	0	2,402,767,058.2	146,126,747
CORN	28	3,571	861,125,332.4	247,567,845
SOY	52	0	291,889,163.8	106,258,125
CHICKEN	36	128,782	109,484,614.1	158,970,573
COFFEE	64	0	13,210,346.3	41,342,081
BEEF	85	9,801	9,549,026.6	171,672,312
PALM OIL	130	-	545,118.9	476,629
PORK	-	0	-	-

IMPORT TRAJECTORY OF LIBYA



TOP EXPORT TRADERS OF PORK IN LIBYA IN 2018

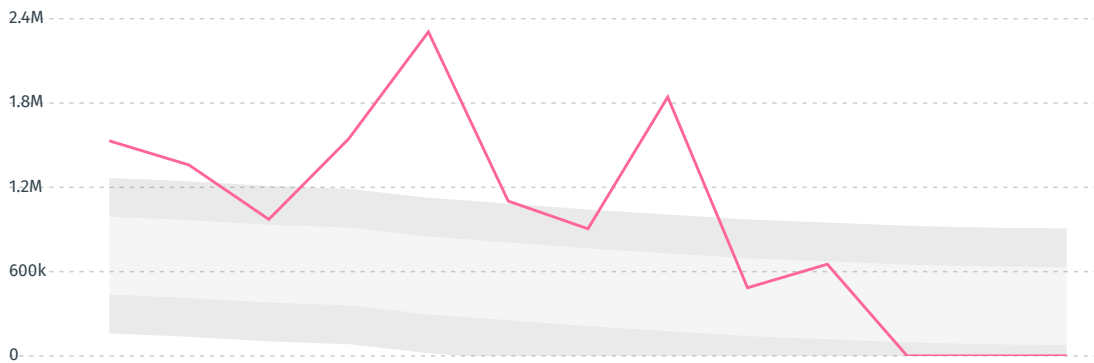


TOP EXPORT COUNTRIES OF PORK TO LIBYA IN 2018



DEFORESTATION ALERTS IN BRAZIL

There were **506** GLAD alerts reported in the week of the **18th of January 2021**. This was **low** compared to the same week in previous years.


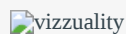


Caution: GLAD alerts from the last six months are preliminary. Revisions are made as unconfirmed alerts are removed from the data and alert totals are finalized six months after posting. Source: **Global Forest Watch**

Trase is a partnership between



In collaboration with



Donors



and many other organizations and



This website uses cookies to provide you with an improved user experience. By continuing to browse this site, you consent to the use of cookies and similar technologies. Please visit our [privacy policy](#) for further details.

I AGREE

