



# trase

## IRAQ (importer)

ACTIVITY                      COMMODITY                      YEAR  
**Importer**                      **Pork**                      **2018**

POPULATION                      GDP                      LAND AREA  
**38,433,600**                      **224,228,010,473.8**                      **434,128**

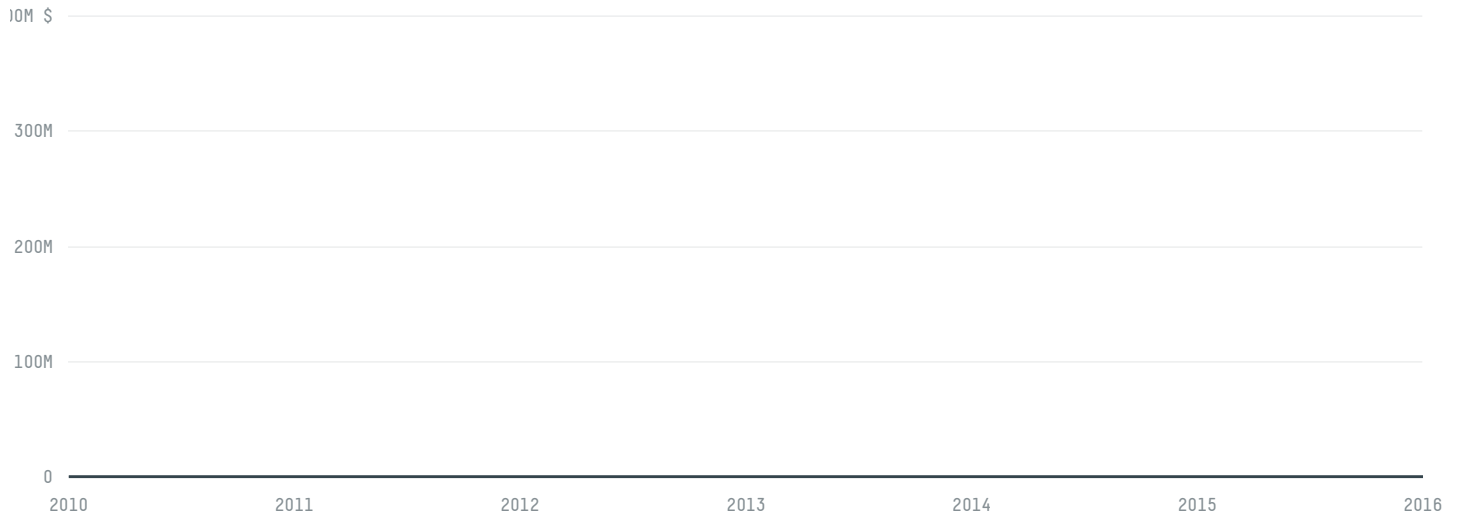
AGRICULTURAL LAND AREA                      FORESTED LAND AREA  
**93,000**                      **8,250**

IRAQ is the world's 54th largest country by land mass, 36th largest by population size and is the world's 49th largest economy (by GDP). Forests make up 2% of its land mass and agricultural areas, 21%. It's placement in the Human Development Index is 0.689. IRAQ is a signatory to NYDF ENDORSER and ADP SIGNATORY.


### TOP IMPORTS IN 2018

COMMODITY	WORLD IMPORT RANKING	PRODUCTION	IMPORTS	VALUE
SOY	-	29	-	-
PALM OIL	-	-	-	-
BEEF	-	37,476	-	-
COFFEE	-	0	-	-
CHICKEN	-	90,225	-	-
SUGARCANE	-	10,280	-	-
CORN	-	209,059	-	-
PORK	-	0	-	-

## IMPORT TRAJECTORY OF IRAQ



## TOP EXPORT TRADERS OF PORK IN IRAQ IN 2018

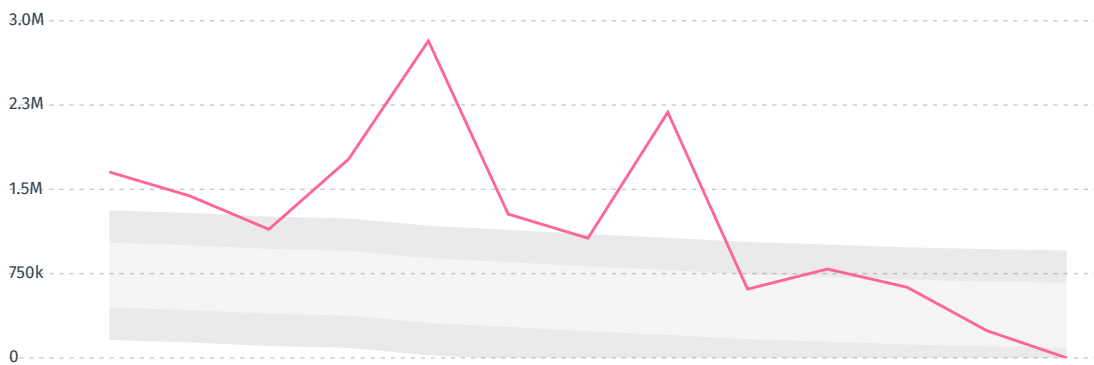


## TOP EXPORT COUNTRIES OF PORK TO IRAQ IN 2018



### DEFORESTATION ALERTS IN BRAZIL

There were **0** GLAD alerts reported in the week of the **18th** of January 2021. This was **low** compared to the same week in previous years.



Caution: GLAD alerts from the last six months are preliminary. Revisions are made as unconfirmed alerts are removed from the data and alert totals are finalized six months after posting. Source: **Global Forest Watch**

Trase is a partnership between

Stockholm Environment Institute

Global Canopy Programme

In collaboration with

vizzuality

The European Forest Institute

and many other organizations and

Donors

The Global Environment Facility

WWF

Europe

Gordon and Betty Moore Foundation

The Nature Conservancy

Department for International Development

