



trase

BAHRAIN (importer)

ACTIVITY	COMMODITY	YEAR
Importer	Beef	2017

POPULATION	GDP	SURFACE AREA
1,494,074	35,473,776,595.7	778

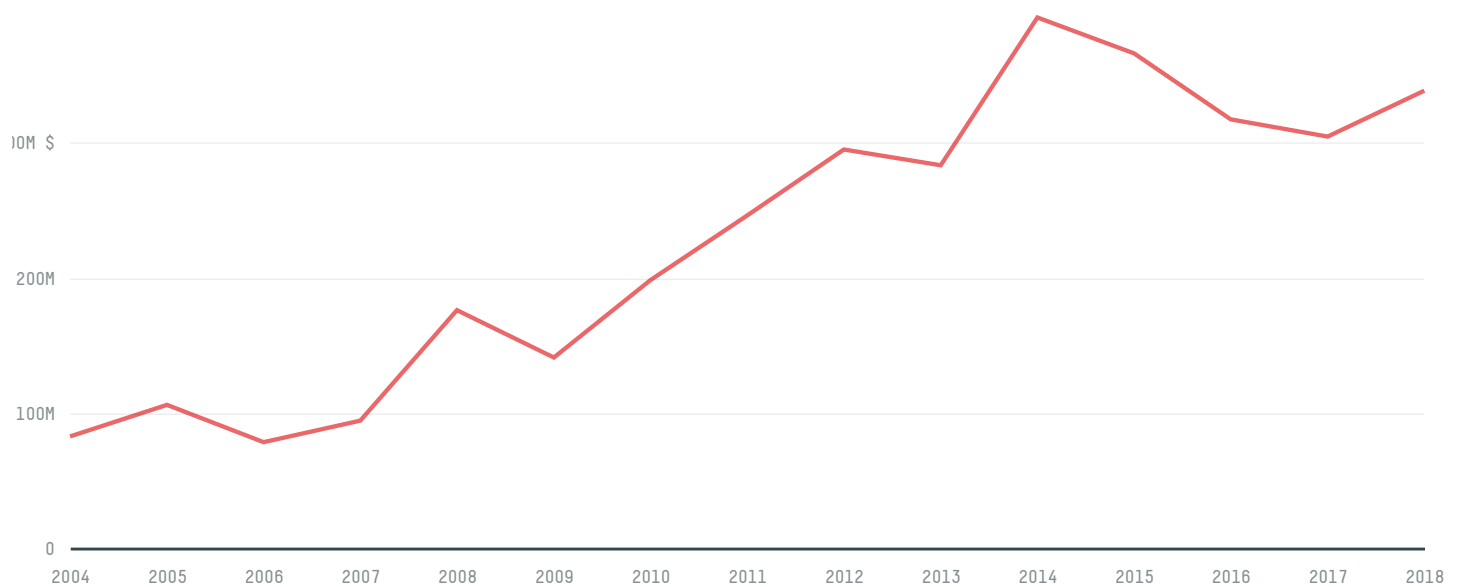
AGRICULTURAL LAND AREA	FORESTED LAND AREA
86	6.1

BAHRAIN is the world's 179th largest country by area, 150th largest by population size and is the world's 97th largest economy (by GDP). Forests make up 1% of its area, and agriculture 11%. It's placement in the Human Development Index is 0.839. BAHRAIN is a signatory to NYDF ENDORSER and ADP SIGNATORY.


TOP IMPORTS IN 2017

COMMODITY	WORLD IMPORT RANKING	PRODUCTION	IMPORTS	VALUE
SUGARCANE	93	0	541,055,598.4	41,728,836
CHICKEN	48	6,841	56,147,245	117,529,586
CORN	109	0	21,136,695.5	7,457,093
BEEF	65	985	17,736,968.6	69,285,945
PALM OIL	89	-	13,936,659.4	12,453,329
COTTON	41	0	11,832,550.2	22,854,222
SOY	115	0	10,022,961.5	4,490,813
COFFEE	99	0	2,057,382	15,484,975
SHRIMP	52	0	1,476,705	7,393,581
PORK	101	0	1,270,456.1	5,532,318

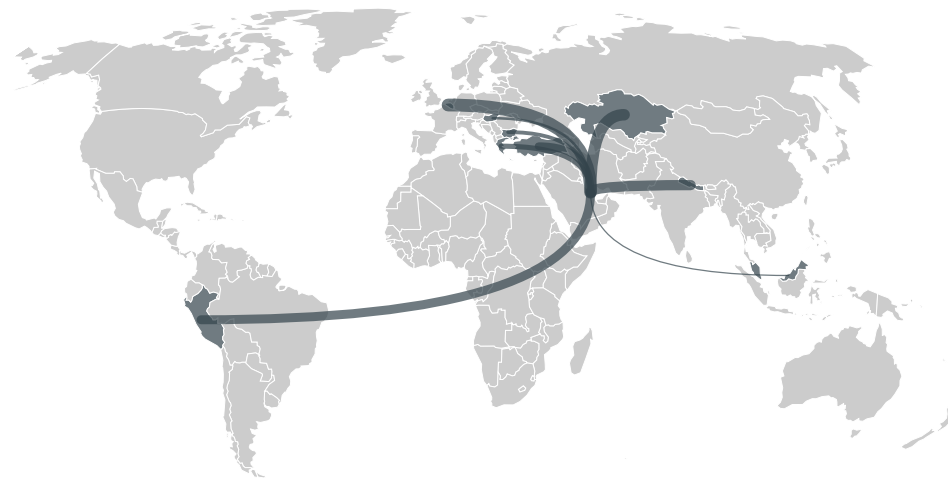
IMPORT TRAJECTORY OF BAHRAIN



TOP EXPORT TRADERS OF BEEF IN BAHRAIN IN 2017



TOP EXPORT COUNTRIES OF BEEF TO BAHRAIN IN 2017



BELGIUM 22.2%

KAZAKHSTAN 21.8%

NEPAL 21.6%

PERU 8.3%

QATAR 6.3%

TURKEY 6.3%

GREECE 5.9%

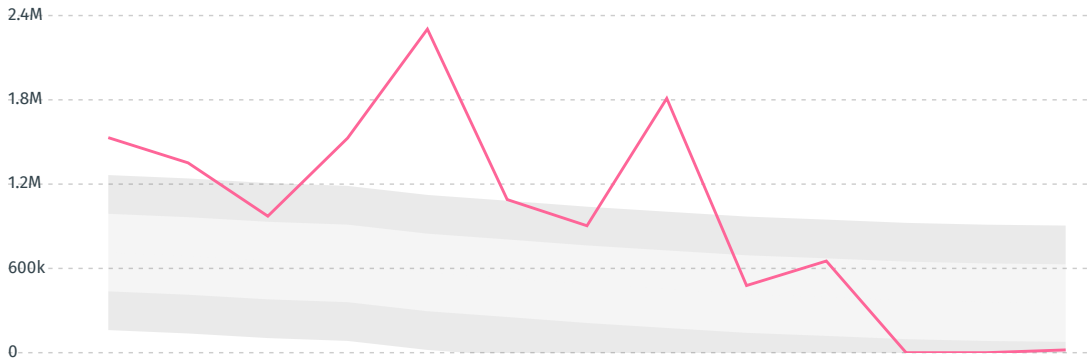
BULGARIA 5.3%

HUNGARY 1.6%

MALAYSIA 0.8%


DEFORESTATION ALERTS IN BRAZIL

There were **19,863** GLAD alerts reported in the week of the **18th of January 2021**. This was **low** compared to the same week in previous years.

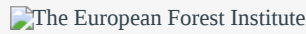
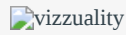


Caution: GLAD alerts from the last six months are preliminary. Revisions are made as unconfirmed alerts are removed from the data and alert totals are finalized six months after posting. Source: **Global Forest Watch**

Trase is a partnership between



In collaboration with



and many other organizations and individuals.

Donors



[Terms of Use](#) · [Privacy policy](#) · [Cookie policy](#) · [Contact us](#)