



trase

Myanmar (importer)

ACTIVITY COMMODITY YEAR
Importer **Sugarcane** **2016**

POPULATION GDP LAND AREA
53,045,226 **67,184,236,746.6** **653,080**

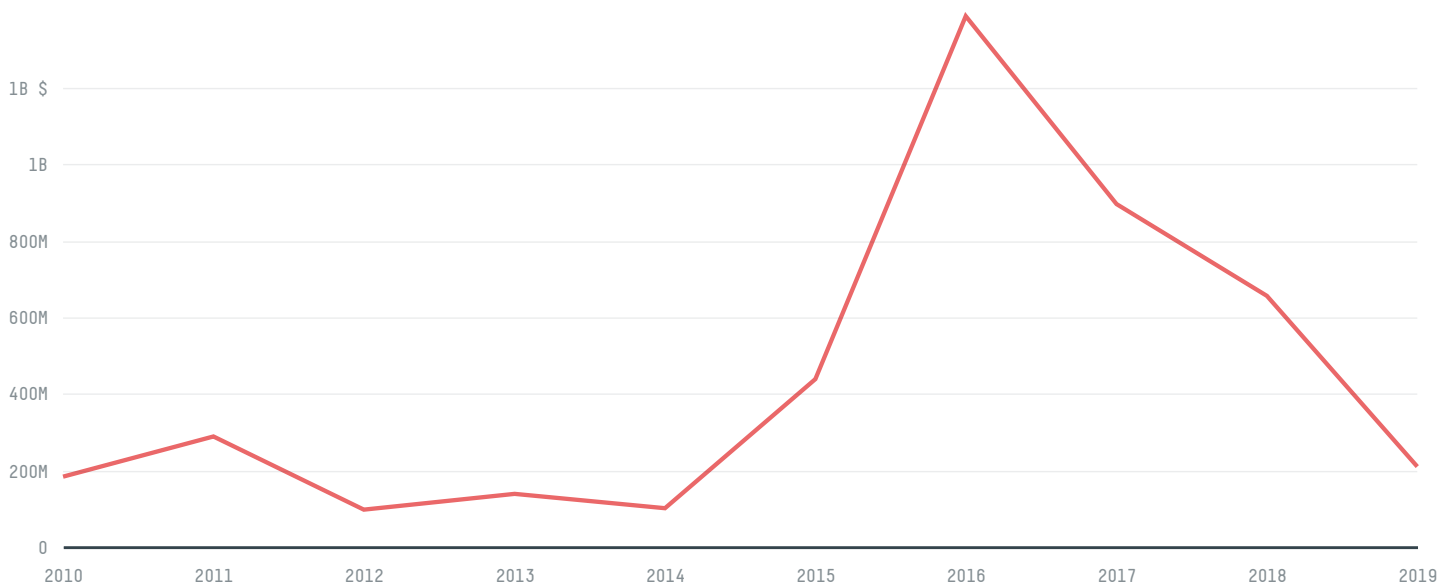
AGRICULTURAL LAND AREA FORESTED LAND AREA
127,600 **284,946**

MYANMAR is the world's 38th largest country by land mass, 26th largest by population size and is the world's 70th largest economy (by GDP). Forests make up 44% of its land mass and agricultural areas, 20%. It's placement in the Human Development Index is 0.571. MYANMAR is a signatory to NYDF ENDORSER and ADP SIGNATORY.

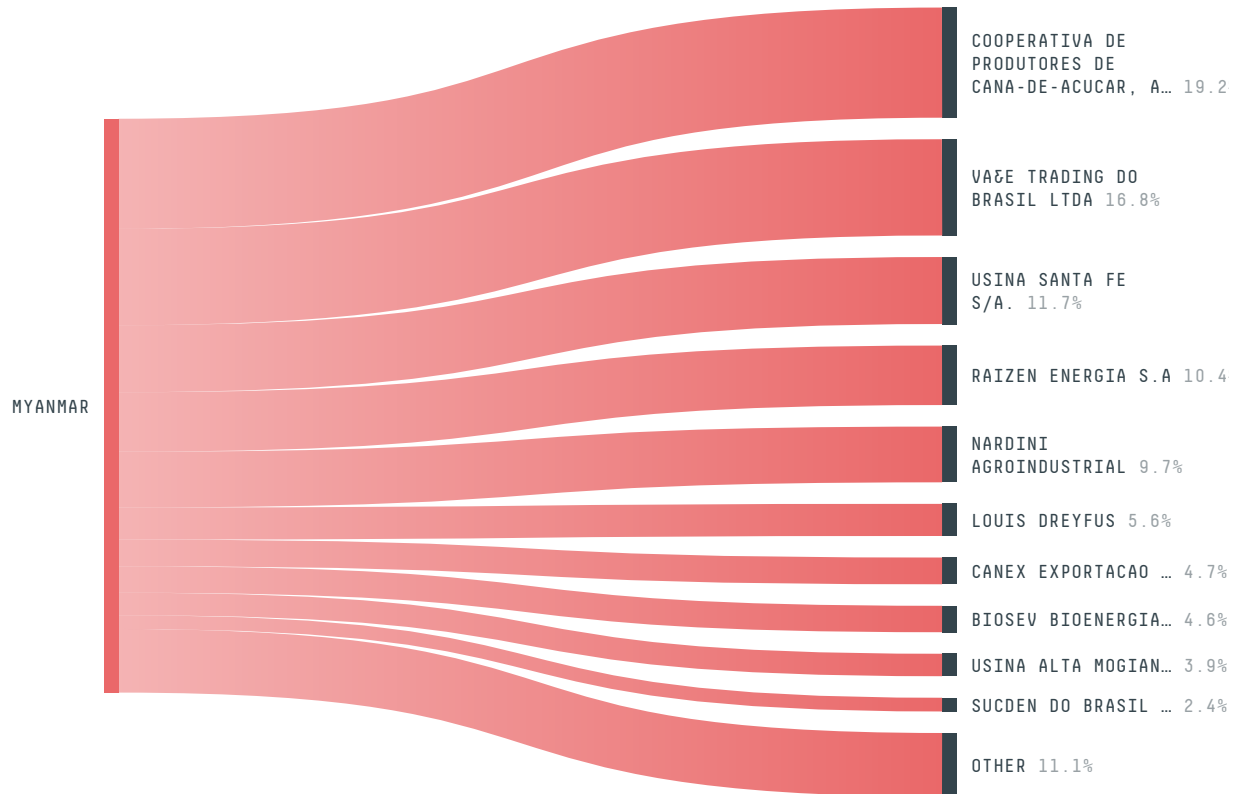
TOP IMPORTS IN 2016

COMMODITY	WORLD IMPORT RANKING	PRODUCTION	IMPORTS	VALUE
SUGARCANE	11	10,437,058	9,439,497,337.8	1,351,069,092
CORN	120	1,830,631	7,799,376.3	15,245,001
SOY	114	149,185	414,089.8	393,055
CHICKEN	89	1,520,683	164,872.4	630,165
BEEF	153	402,106	132,971.1	1,068,818
PORK	119	874,024	79,946.5	366,436
SHRIMP	112	67,723.9	15,276	113,143
PALM OIL	-	-	-	-

IMPORT TRAJECTORY OF MYANMAR

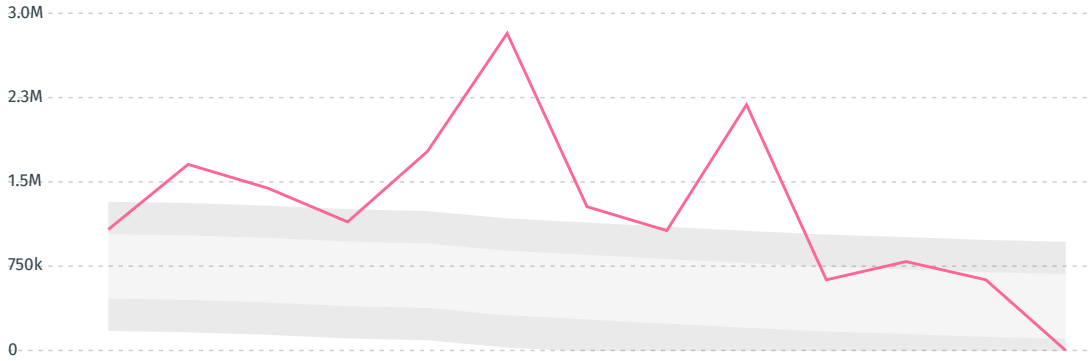


TOP EXPORT TRADERS OF SUGARCANE IN MYANMAR IN 2016




DEFORESTATION ALERTS IN BRAZIL

There were **0** GLAD alerts reported in the week of the **11th of January 2021**. This was **low** compared to the same week in previous years.

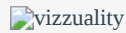


Caution: GLAD alerts from the last six months are preliminary. Revisions are made as unconfirmed alerts are removed from the data and alert totals are finalized six months after posting. Source: **Global Forest Watch**

Trase is a partnership between



In collaboration with



and many other organizations and individuals.

Donors



[Terms of Use](#) · [Privacy policy](#) · [Cookie policy](#) · [Contact us](#)