



# trase

## BAHRAIN (importer)

ACTIVITY	COMMODITY	YEAR
<b>Importer</b>	<b>Sugarcane</b>	<b>2016</b>

POPULATION	GDP	SURFACE AREA
<b>1,425,791</b>	<b>32,234,973,404.3</b>	<b>778</b>

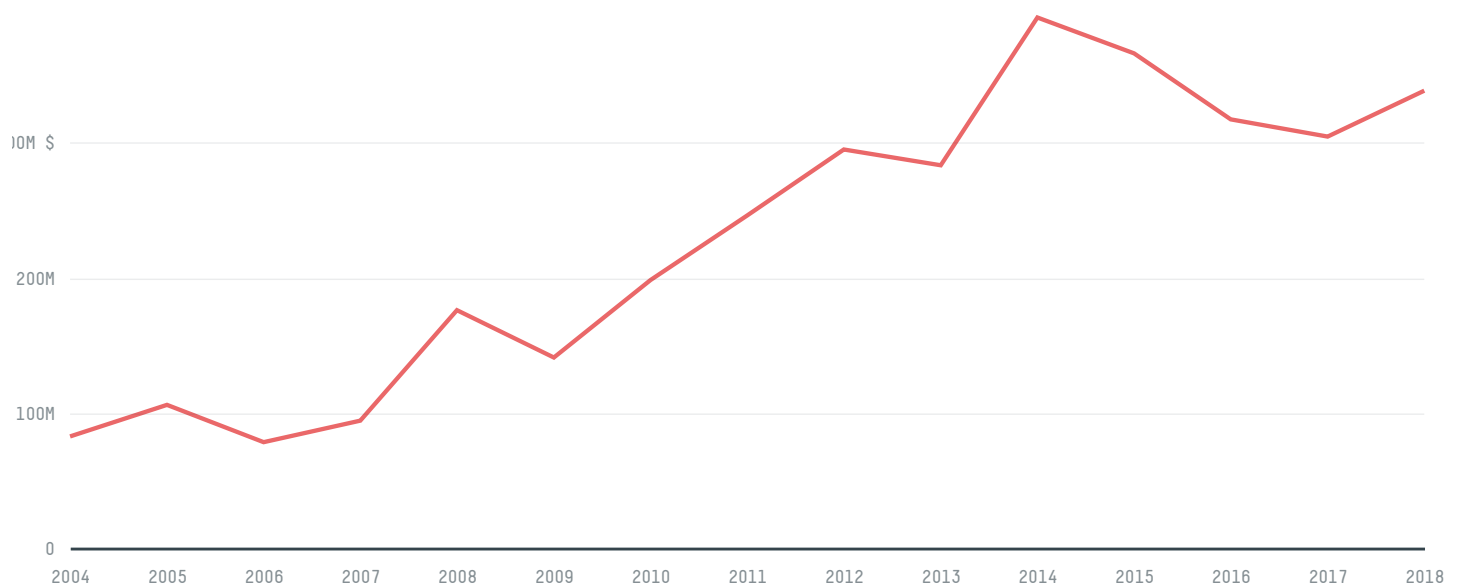
AGRICULTURAL LAND AREA	FORESTED LAND AREA
<b>86</b>	<b>6.1</b>

BAHRAIN is the world's 179th largest country by area, 150th largest by population size and is the world's 97th largest economy (by GDP). Forests make up 1% of its area, and agriculture 11%. It's placement in the Human Development Index is 0.839. BAHRAIN is a signatory to NYDF ENDORSER and ADP SIGNATORY.

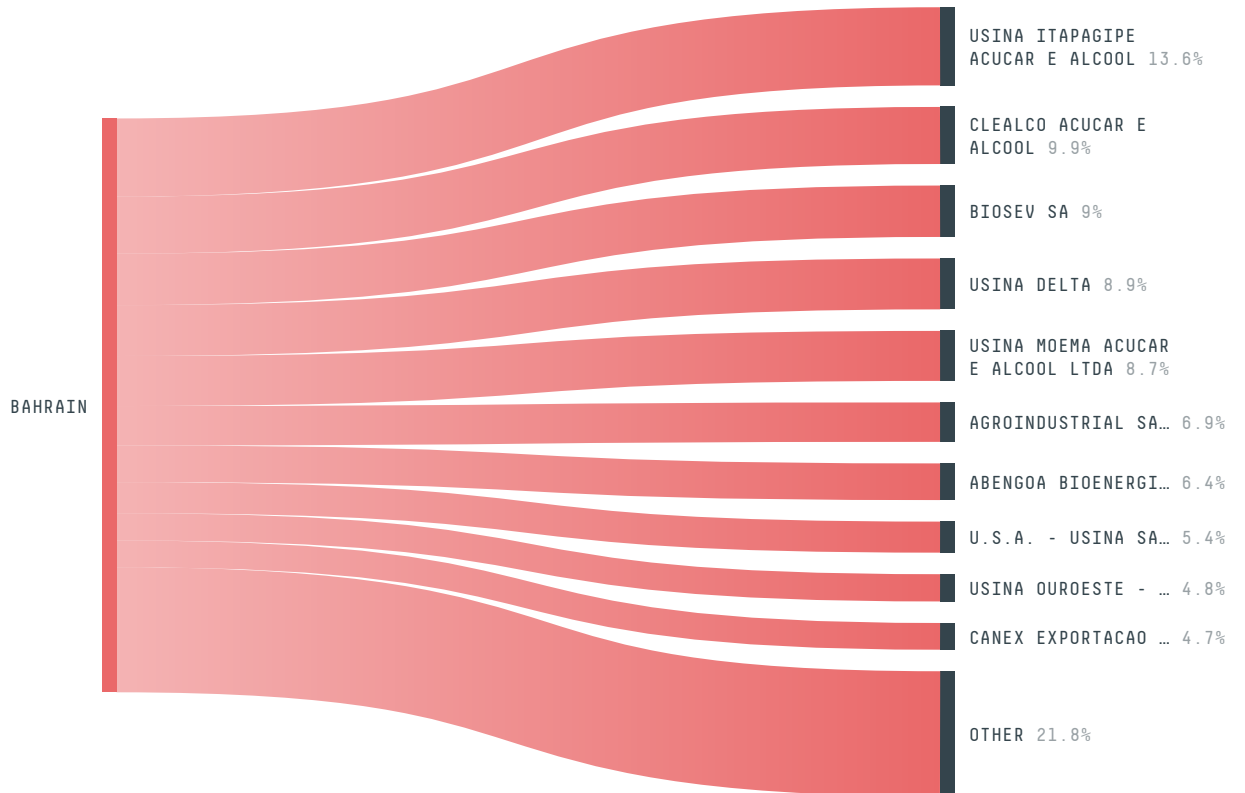
## TOP IMPORTS IN 2016

COMMODITY	WORLD IMPORT RANKING	PRODUCTION	IMPORTS	VALUE
SUGARCANE	118	0	135,251,699.7	62,506,131
CHICKEN	49	6,640	60,441,837.1	122,580,265
BEEF	65	954	16,588,257.4	60,577,813
PALM OIL	89	-	12,984,980.5	11,502,093
SOY	117	0	5,265,722.9	3,845,204
CORN	130	0	4,156,291.6	6,380,639
COFFEE	111	0	1,313,236.3	13,486,126
PORK	101	0	1,254,450.3	4,958,493
SHRIMP	56	0	1,115,618	7,250,775
COTTON	151	0	270	24,066,295

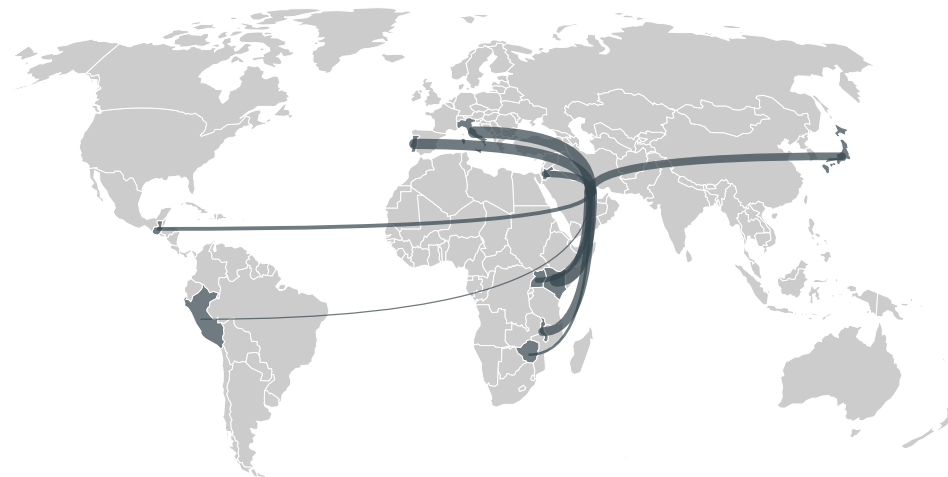
## IMPORT TRAJECTORY OF BAHRAIN



## TOP EXPORT TRADERS OF SUGARCANE IN BAHRAIN IN 2016



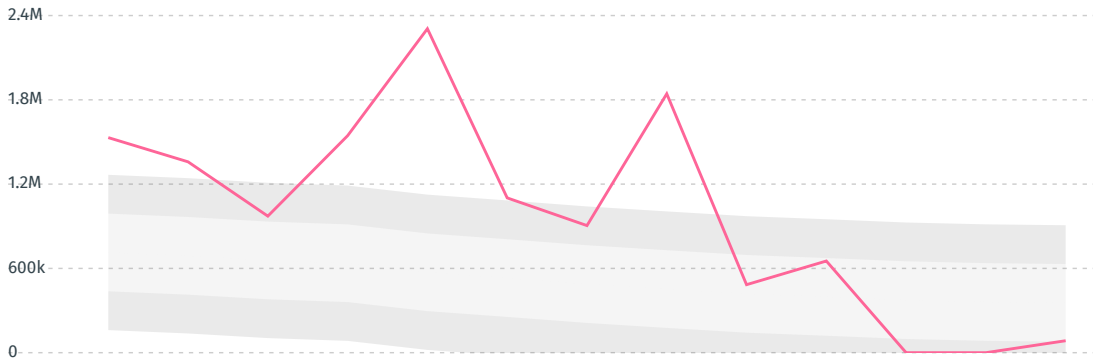
## TOP EXPORT COUNTRIES OF SUGARCANE TO BAHRAIN IN 2016



KENYA	23.7%
ITALY	22.4%
PORTUGAL	19.7%
MALAWI	14.4%
JAPAN	11%
JORDAN	7.4%
UGANDA	0.9%
GUATEMALA	0.3%
ZIMBABWE	0.2%
PERU	< 0.1%

DEFORESTATION ALERTS IN BRAZIL

There were **85,218** GLAD alerts reported in the week of the **18th of January 2021**. This was **normal** compared to the same week in previous years.



Caution: GLAD alerts from the last six months are preliminary. Revisions are made as unconfirmed alerts are removed from the data and alert totals are finalized six months after posting. Source: **Global Forest Watch**

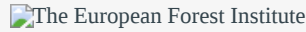

Trase is a partnership between



In collaboration with



Donors



and many other organizations and individuals.



[Terms of Use](#) · [Privacy policy](#) · [Cookie policy](#) · [Contact us](#)