



trase

NEPAL (importer)

ACTIVITY COMMODITY YEAR
Importer **Sugarcane** **2017**

POPULATION GDP SURFACE AREA
27,627,124 **25,180,583,770.3** **147,180**

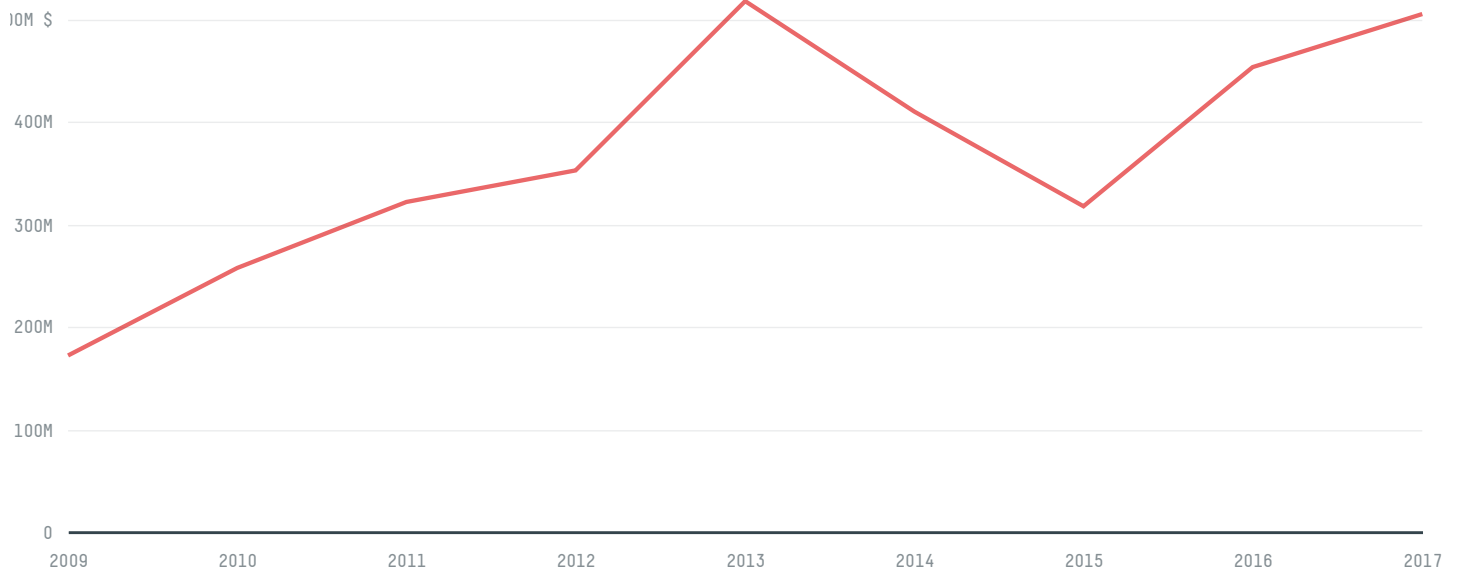
AGRICULTURAL LAND AREA FORESTED LAND AREA
41,210 **36,360**

NEPAL is the world's 92nd largest country by area, 50th largest by population size and is the world's 104th largest economy (by GDP). Forests make up 25% of its area, and agriculture 28%. It's placement in the Human Development Index is 0.574. NEPAL is a signatory to NYDF ENDORSER and ADP SIGNATORY.

TOP IMPORTS IN 2017

COMMODITY	WORLD IMPORT RANKING	PRODUCTION	IMPORTS	VALUE
SUGARCANE	77	3,234,711	865,056,984	59,913,685
CORN	40	2,300,121	488,328,270.6	111,161,374
SOY	55	29,061	260,532,776.8	262,299,602
PALM OIL	52	-	76,082,702.9	62,580,744

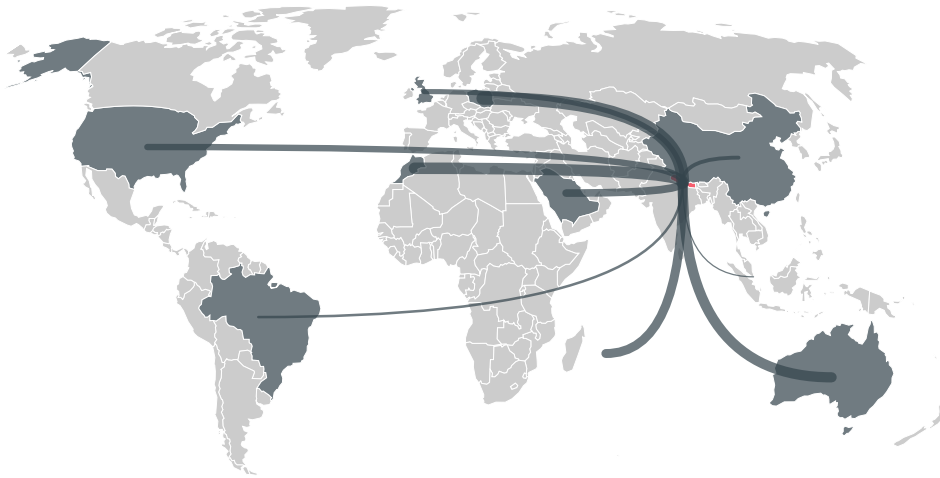
IMPORT TRAJECTORY OF NEPAL



TOP EXPORT TRADERS OF SUGARCANE IN NEPAL IN 2017



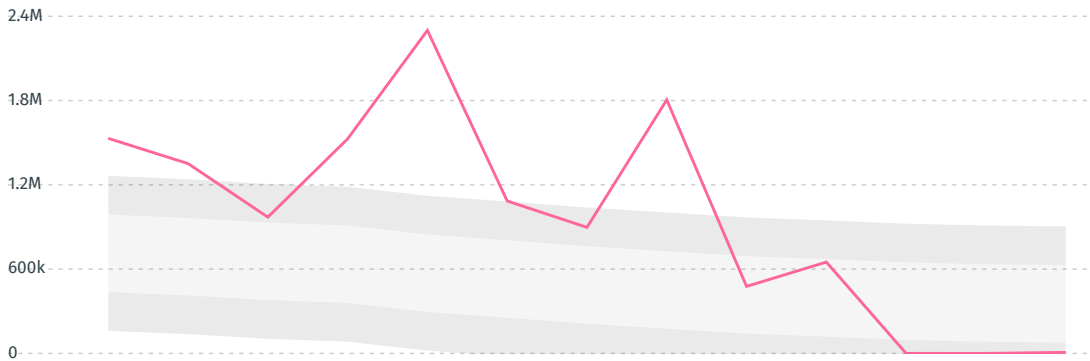
TOP EXPORT COUNTRIES OF SUGARCANE TO NEPAL IN 2017



POLAND	36.9%
MOROCCO	20.9%
AUSTRALIA	18.3%
MAURITIUS	12%
SAUDI ARABIA	8.6%
UNITED STATES	2.5%
UNITED KINGDOM	0.5%
CHINA (MAINLAND)	0.2%
BRAZIL	< 0.1%
SINGAPORE	< 0.1%

DEFORESTATION ALERTS IN BRAZIL

There were **7,375** GLAD alerts reported in the week of the 18th of January 2021. This was **low** compared to the same week in previous years.

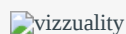


Caution: GLAD alerts from the last six months are preliminary. Revisions are made as unconfirmed alerts are removed from the data and alert totals are finalized six months after posting. Source: **Global Forest Watch**

Trase is a partnership between



In collaboration with



Donors



This website uses cookies to provide you with an improved user experience. By continuing to browse this site, you consent to the use of cookies and similar technologies. Please visit our [privacy policy](#) for further details.

I AGREE