



trase

Guinea (importer)

ACTIVITY COMMODITY YEAR
Importer **Sugarcane** **2016**

POPULATION GDP LAND AREA
11,738,441 **8,595,955,581.2** **245,720**

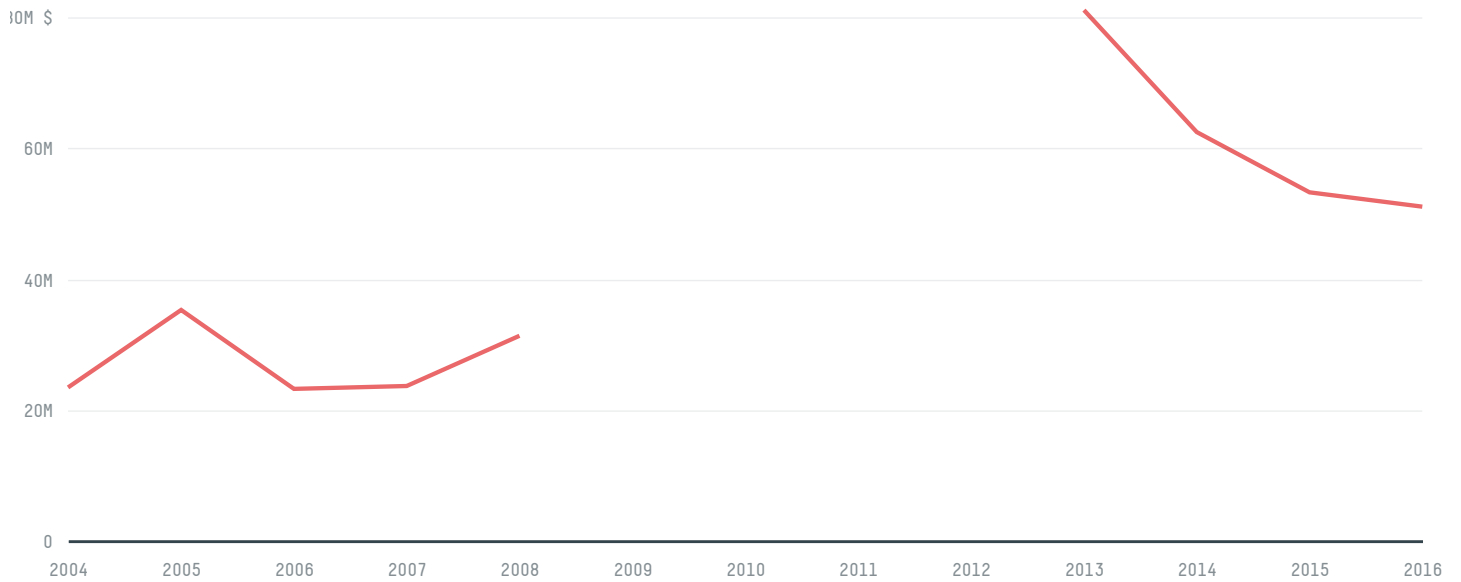
AGRICULTURAL LAND AREA FORESTED LAND AREA
145,000 **63,280**

GUINEA is the world's 76th largest country by land mass, 74th largest by population size and is the world's 143rd largest economy (by GDP). Forests make up 26% of its land mass and agricultural areas, 59%. It's placement in the Human Development Index is 0.456. GUINEA is a signatory to NYDF ENDORSER and ADP SIGNATORY.

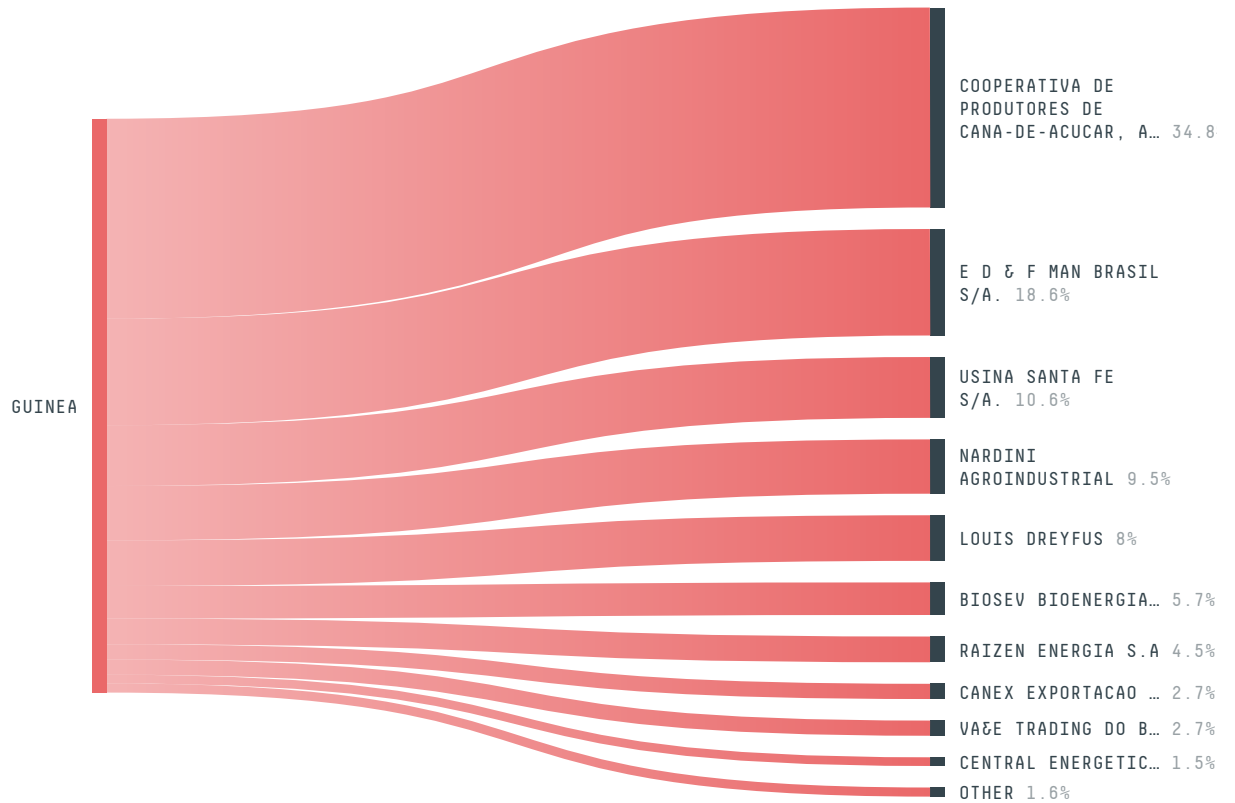
TOP IMPORTS IN 2016

COMMODITY	WORLD IMPORT RANKING	PRODUCTION	IMPORTS	VALUE
SUGARCANE	73	306,983	845,386,948.3	44,944,076
CORN	113	748,639	17,994,706.6	725,437
BEEF	85	80,000	7,887,291.5	4,224,313
SOY	101	0	799,633.3	1,050,409
PORK	141	1,790	19,314.3	25,124
COCOA	161	8,200	250	503
CHICKEN	132	11,977	24.6	68,969
PALM OIL	-	-	-	-

IMPORT TRAJECTORY OF GUINEA

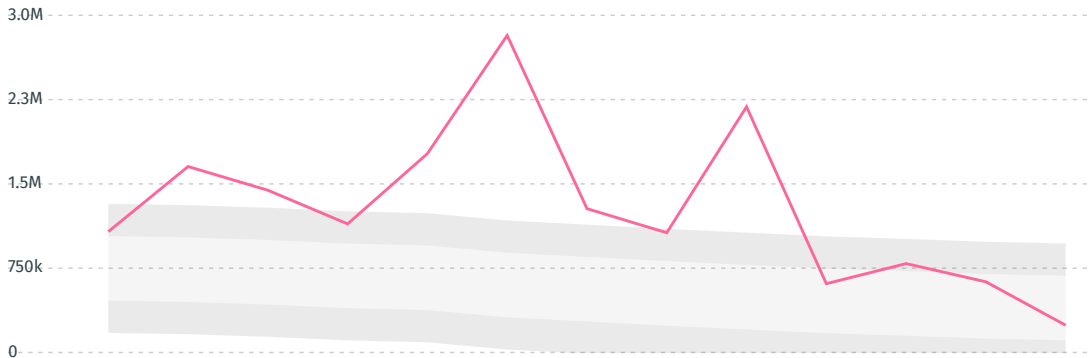


TOP EXPORT TRADERS OF SUGARCANE IN GUINEA IN 2016




DEFORESTATION ALERTS IN BRAZIL

There were **242,029** GLAD alerts reported in the week of the **11th of January 2021**. This was **normal** compared to the same week in previous years.

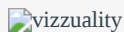


Caution: GLAD alerts from the last six months are preliminary. Revisions are made as unconfirmed alerts are removed from the data and alert totals are finalized six months after posting. Source: **Global Forest Watch**

Trase is a partnership between



In collaboration with



and many other organizations and individuals.

Donors



[Terms of Use](#) · [Privacy policy](#) · [Cookie policy](#) · [Contact us](#)