



trase

FIJI (importer)

ACTIVITY COMMODITY YEAR
Importer **Sugarcane** **2016**

POPULATION GDP SURFACE AREA AGRICULTURAL LAND AREA
872,399 **4,930,204,219.7** **18,270** **4,250**

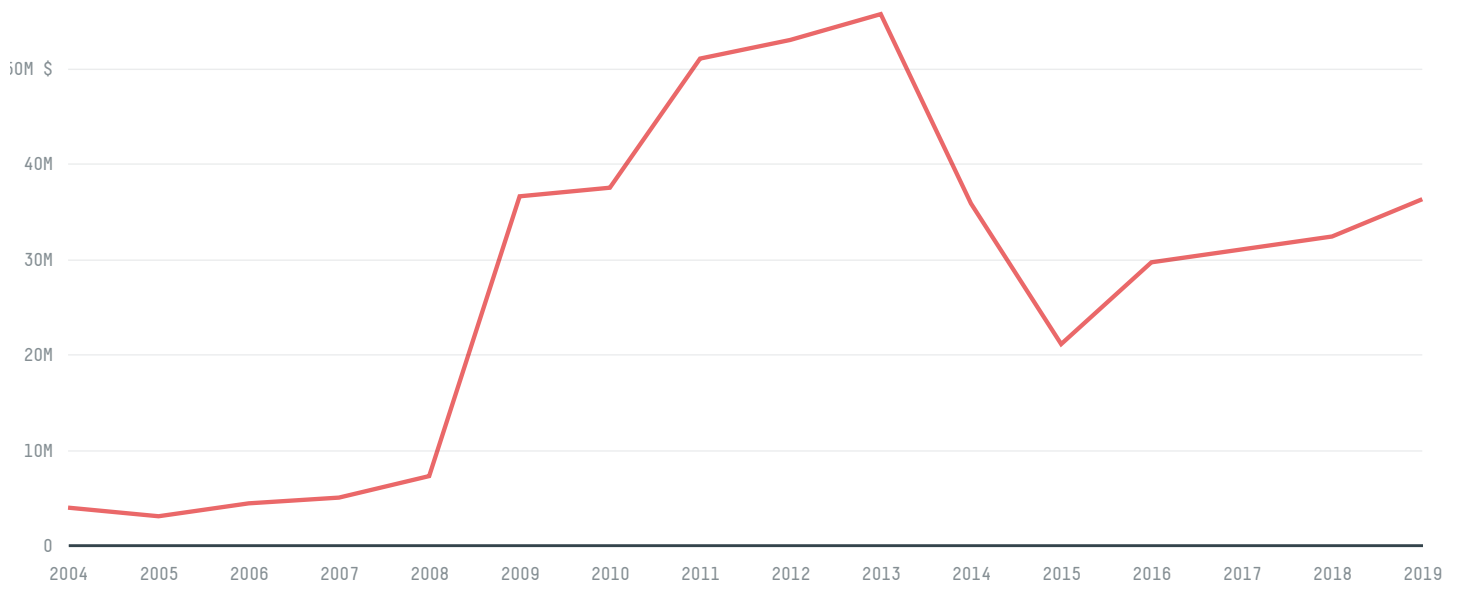
FORESTED LAND AREA
10,220.6

FIJI is the world's 151st largest country by area, 159th largest by population size and is the world's 154th largest economy (by GDP). Forests make up 56% of its area, and agriculture 23%. It's placement in the Human Development Index is 0.718. FIJI is a signatory to NYDF ENDORSER and ADP SIGNATORY.

TOP IMPORTS IN 2016

COMMODITY	WORLD IMPORT RANKING	PRODUCTION	IMPORTS	VALUE
SUGARCANE	130	1,580,510	54,396,095.6	6,468,005
SOY	86	0	1,570,059.4	9,094,079
CORN	139	867	1,547,574.3	1,240,216
PALM OIL	-	-	-	-

IMPORT TRAJECTORY OF FIJI

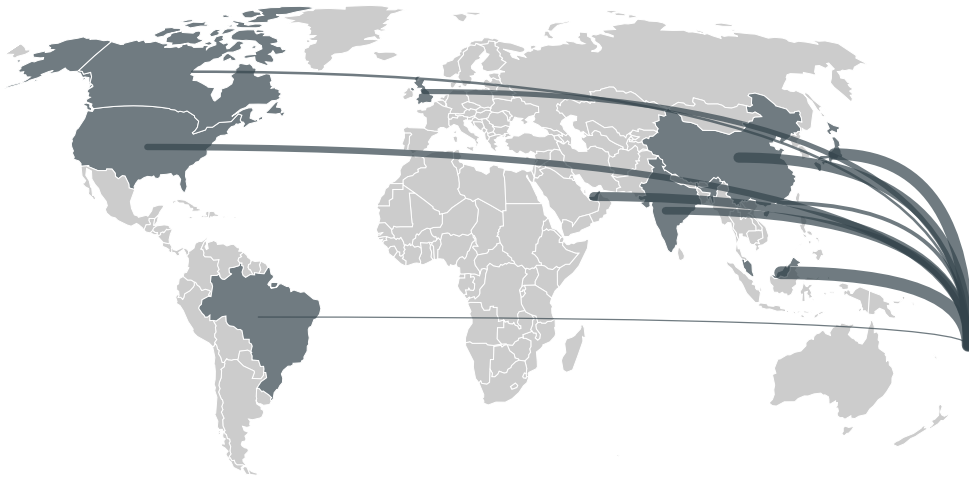


TOP EXPORT TRADERS OF SUGARCANE IN FIJI IN 2016



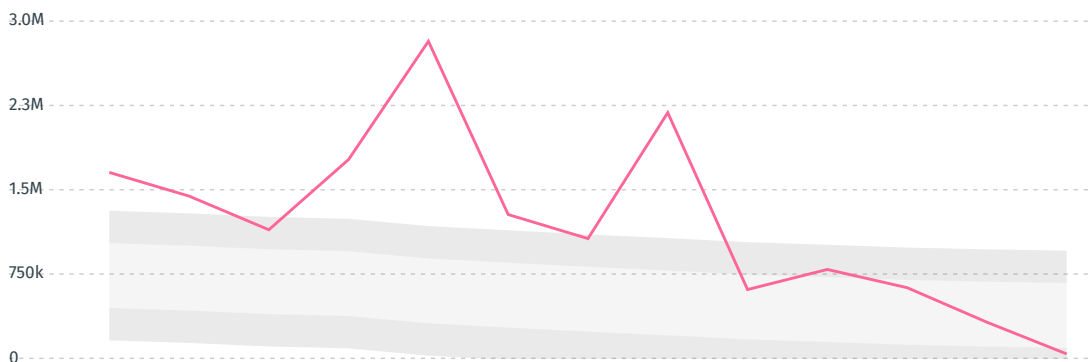
TOP EXPORT COUNTRIES OF SUGARCANE TO FIJI IN 2016

MALAYSIA	53.4%
JAPAN	38.3%
CHINA (MAINLAND)	5.4%
UNITED ARAB EMIRATES	1.8%
INDIA	1%
UNITED STATES	< 0.1%
UNITED KINGDOM	< 0.1%
CHINA (HONG KONG)	< 0.1%
CANADA	< 0.1%
BRAZIL	< 0.1%



DEFORESTATION ALERTS IN BRAZIL

There were **38,855** GLAD alerts reported in the week of the 18th of January 2021. This was **low** compared to the same week in previous years.



Caution: GLAD alerts from the last six months are preliminary. Revisions are made as unconfirmed alerts are removed from the data and alert totals are finalized six months after posting. Source: **Global Forest Watch**

Trase is a partnership between

In collaboration with

Donors

Stockholm Environment Institute

vizzuality

The Global Environment Facility

This website uses cookies to provide you with an improved user experience. By continuing to browse this site, you consent to the use of cookies and similar technologies. Please visit our [privacy policy](#) for further details.

I AGREE