



# trase

## Benin (importer)

ACTIVITY                      COMMODITY                      YEAR  
**Importer                      Sugarcane                      2016**

POPULATION                      GDP                      LAND AREA  
**10,872,067                      11,821,066,152.6                      112,760**

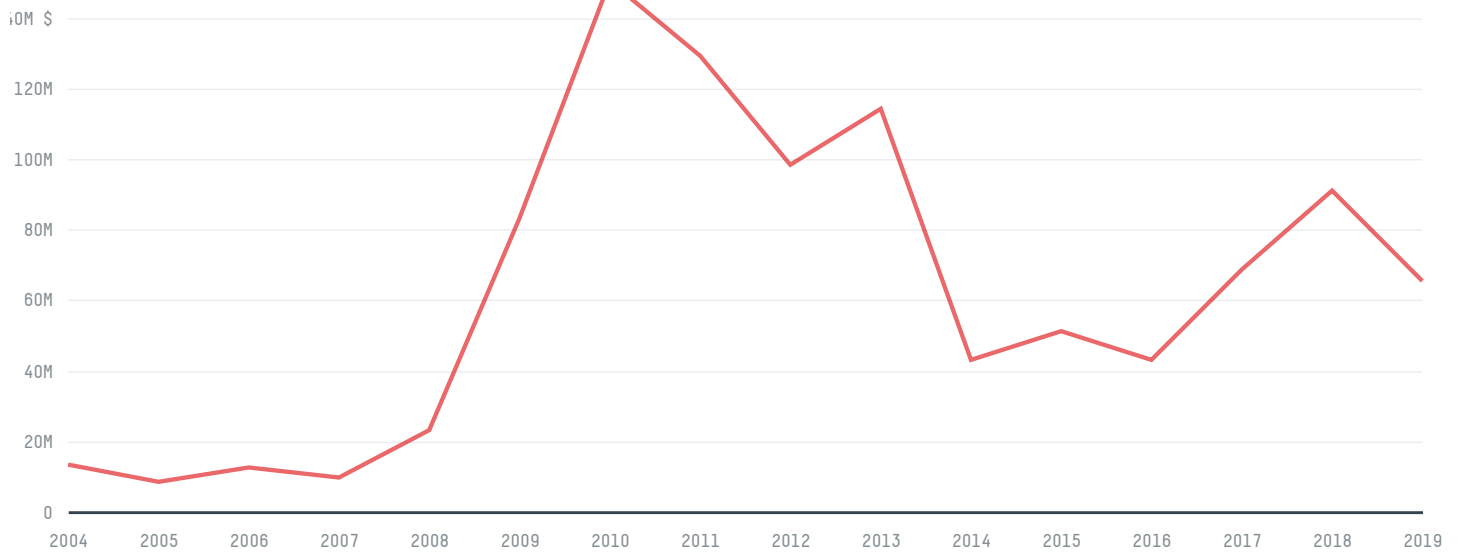
AGRICULTURAL LAND AREA                      FORESTED LAND AREA  
**37,500                      42,610**

BENIN is the world's 97th largest country by land mass, 80th largest by population size and is the world's 131st largest economy (by GDP). Forests make up 38% of its land mass and agricultural areas, 33%. It's placement in the Human Development Index is 0.512. BENIN is a signatory to NYDF ENDORSER and ADP SIGNATORY.

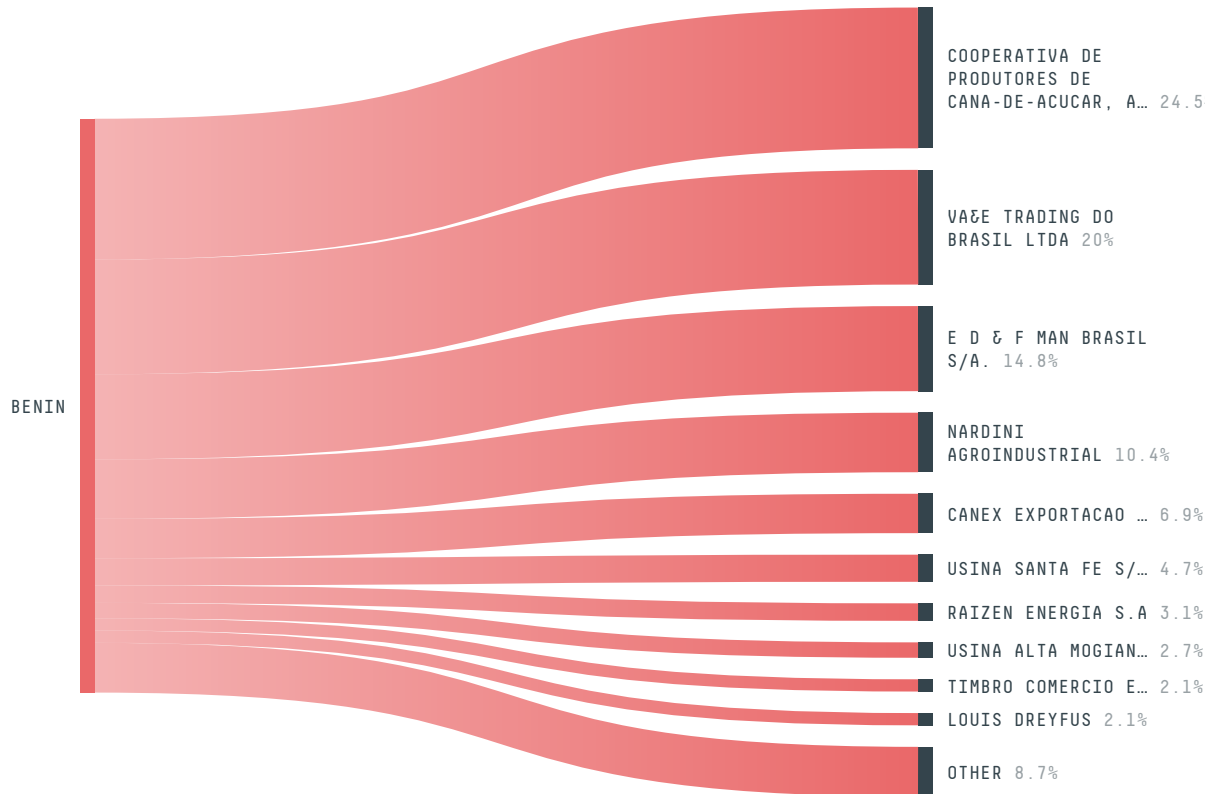
### TOP IMPORTS IN 2016

COMMODITY	WORLD IMPORT RANKING	PRODUCTION	IMPORTS	VALUE
SUGARCANE	91	12,017	496,712,218.3	32,587,184
BEEF	107	39,763	3,578,450.1	7,001,995
CORN	131	1,376,683	3,539,685.4	1,919,905
PORK	109	6,206	143,630.2	192,600
SOY	-	156,901	-	-
PALM OIL	-	-	-	-
CHICKEN	1	13,670	-	266,888

## IMPORT TRAJECTORY OF BENIN

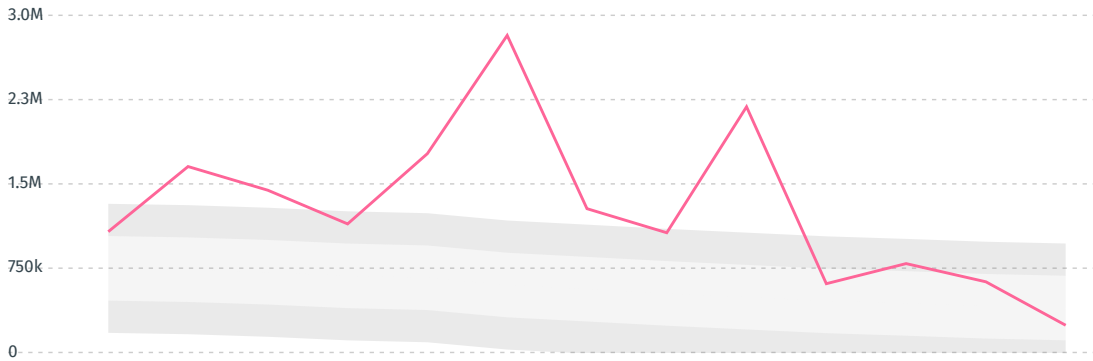


## TOP EXPORT TRADERS OF SUGARCANE IN BENIN IN 2016




## DEFORESTATION ALERTS IN BRAZIL

There were **242,029** GLAD alerts reported in the week of the **11th of January 2021**. This was **normal** compared to the same week in previous years.

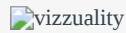


Caution: GLAD alerts from the last six months are preliminary. Revisions are made as unconfirmed alerts are removed from the data and alert totals are finalized six months after posting. Source: **Global Forest Watch**

Trase is a partnership between



In collaboration with



and many other organizations and individuals.

Donors



[Terms of Use](#) · [Privacy policy](#) · [Cookie policy](#) · [Contact us](#)