



trase

Guatemala (importer)

ACTIVITY COMMODITY YEAR
Importer **Cotton** **2016**

POPULATION GDP LAND AREA AGRICULTURAL LAND AREA
15,827,690 **66,053,725,049** **107,160** **38,560**

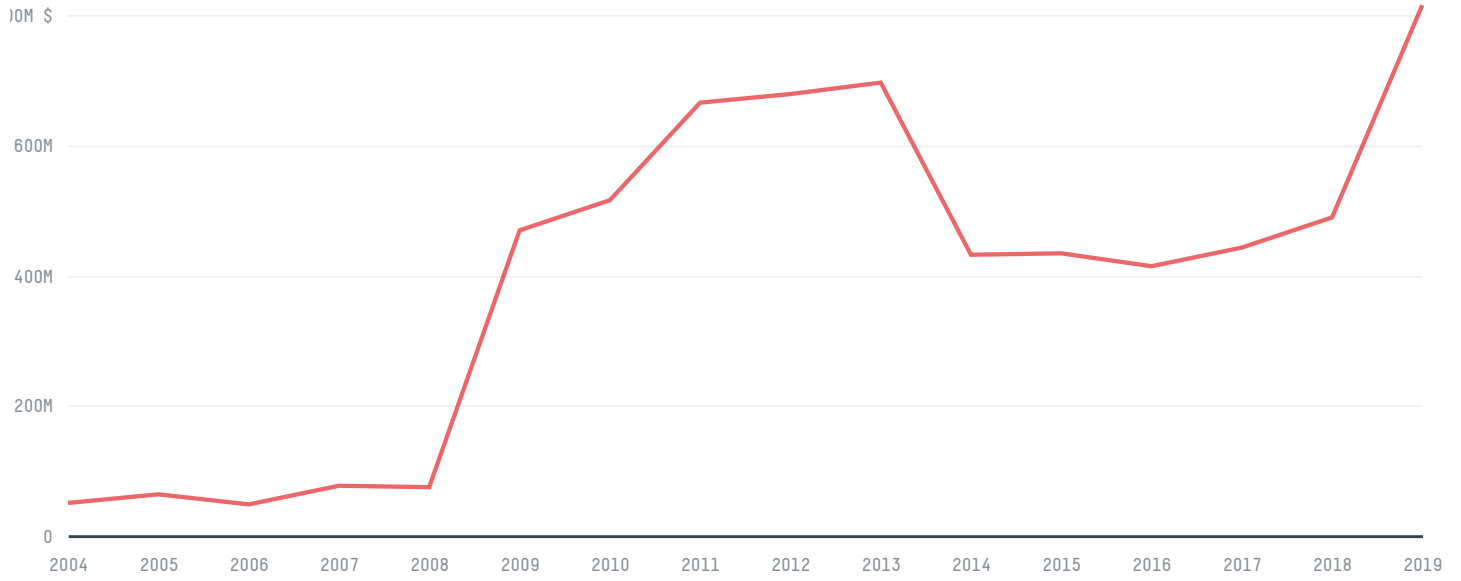
FORESTED LAND AREA
35,036

GUATEMALA is the world's 100th largest country by land mass, 68th largest by population size and is the world's 71st largest economy (by GDP). Forests make up 33% of its land mass and agricultural areas, 36%. It's placement in the Human Development Index is 0.648. GUATEMALA is a signatory to NYDF ENDORSER and ADP SIGNATORY.


TOP IMPORTS IN 2016

COMMODITY	WORLD IMPORT RANKING	PRODUCTION	IMPORTS	VALUE
CORN	27	1,899,318	1,082,789,916.4	240,227,058
COTTON	29	2,420	24,037,160.3	39,703,112
WOOD PULP	74	-	8,474,710	5,137,226
SHRIMP	29	14,909	7,543,526	34,052,234
SUGARCANE	151	33,533,403	6,334,104	437,932
SOY	66	38,000	3,712,487	2,663,182
COCOA	63	11,567	3,576,898	7,321,590
COFFEE	114	236,145	654,517.8	1,913,684

IMPORT TRAJECTORY OF GUATEMALA

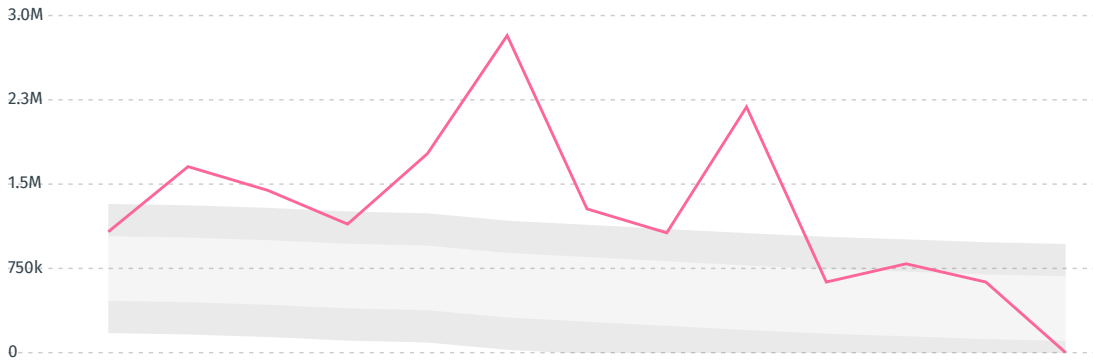


TOP EXPORT TRADERS OF COTTON IN GUATEMALA IN 2016



DEFORESTATION ALERTS IN BRAZIL

There were **0** GLAD alerts reported in the week of the **11th of January 2021**. This was **low** compared to the same week in previous years.



Caution: GLAD alerts from the last six months are preliminary. Revisions are made as unconfirmed alerts are removed from the data and alert totals are finalized six months after posting. Source: **Global Forest Watch**

Trase is a partnership between



In collaboration with



and many other organizations and individuals.

Donors



[Terms of Use](#) · [Privacy policy](#) · [Cookie policy](#) · [Contact us](#)