



trase

ETHIOPIA (importer)

ACTIVITY COMMODITY YEAR
Importer **Corn** **2017**

POPULATION GDP SURFACE AREA
106,400,024 **81,770,791,971** **1,104,300**

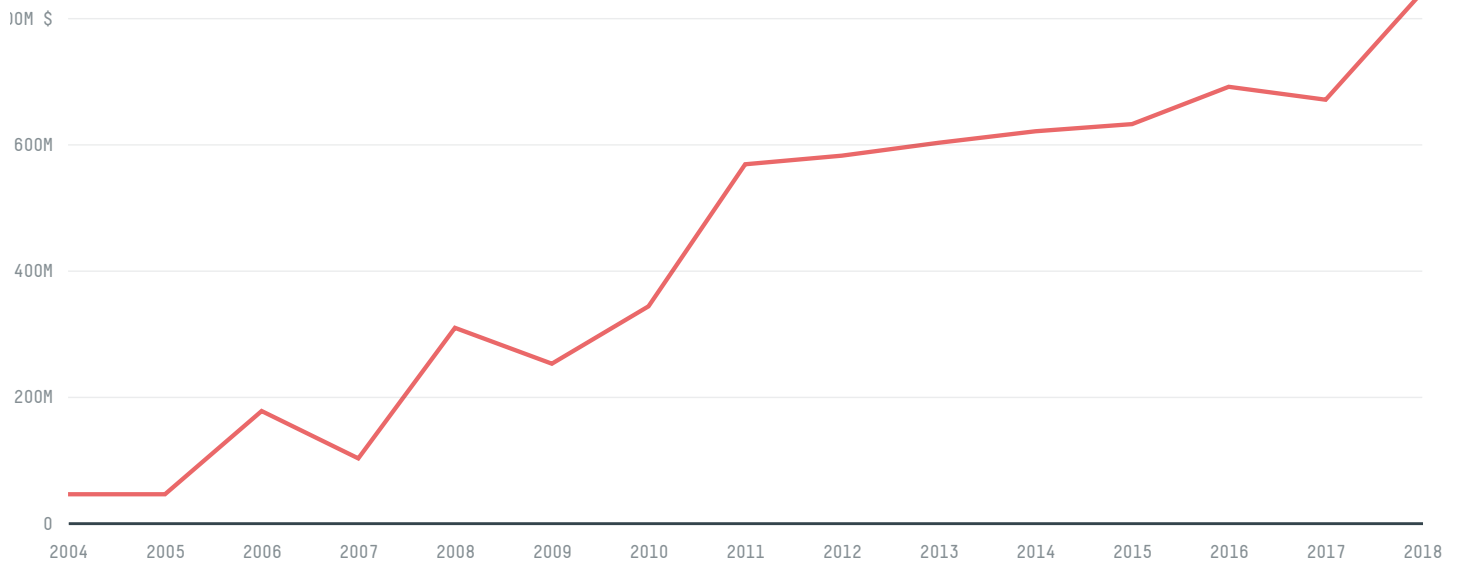
AGRICULTURAL LAND AREA FORESTED LAND AREA
362,590 **125,396**

ETHIOPIA is the world's 25th largest country by area, 12th largest by population size and is the world's 66th largest economy (by GDP). Forests make up 11% of its area, and agriculture 33%. It's placement in the Human Development Index is 0.467. ETHIOPIA is a signatory to NYDF ENDORSER and ADP SIGNATORY.

TOP IMPORTS IN 2017

COMMODITY	WORLD IMPORT RANKING	PRODUCTION	IMPORTS	VALUE
PALM OIL	21	-	481,740,350.6	445,909,685
CORN	96	8,006,613	39,596,221.3	23,111,298
CHICKEN	150	71,129	199,735.9	298,515
COCOA	100	0	189,513	390,105

IMPORT TRAJECTORY OF ETHIOPIA



TOP EXPORT TRADERS OF CORN IN ETHIOPIA IN 2017



TOP EXPORT COUNTRIES OF CORN TO ETHIOPIA IN 2017

ISRAEL 36.4%

GERMANY 20.3%

SAUDI ARABIA 8.6%

MALAYSIA 8.5%

SPAIN 6.8%

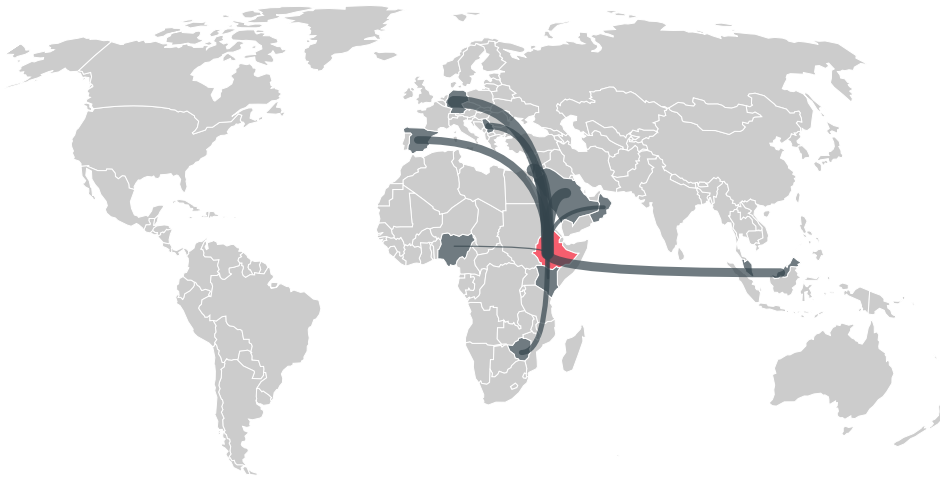
SERBIA 6.5%

ZIMBABWE 6.2%

OMAN 5.5%

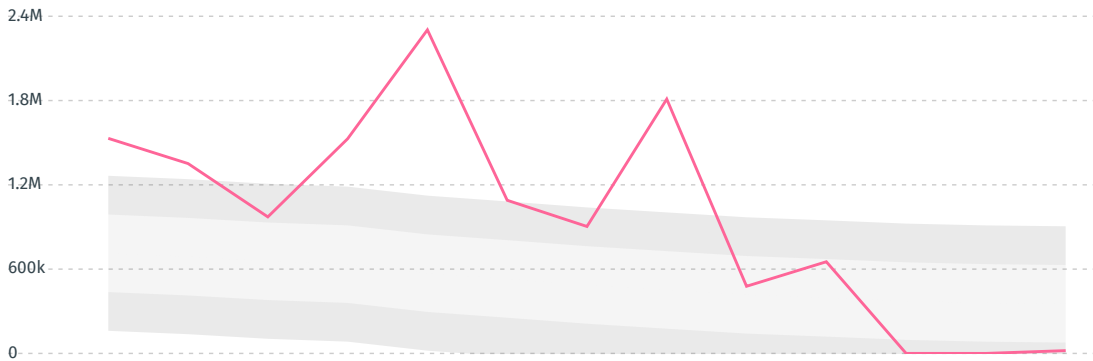
KENYA 1.1%

NIGERIA < 0.1%



DEFORESTATION ALERTS IN BRAZIL

There were **19,863** GLAD alerts reported in the week of the **18th of January 2021**. This was **low** compared to the same week in previous years.



Caution: GLAD alerts from the last six months are preliminary. Revisions are made as unconfirmed alerts are removed from the data and alert totals are finalized six months after posting. Source: **Global Forest Watch**

Trase is a partnership between

Stockholm Environment Institute

In collaboration with

vizzuality

Donors

The Global Environment Facility

WWF

Europe

This website uses cookies to provide you with an improved user experience. By continuing to browse this site, you consent to the use of cookies and similar technologies. Please visit our [privacy policy](#) for further details.

I AGREE