



trase

ALGERIA (importer)

ACTIVITY	COMMODITY	YEAR
Importer	Coffee	2017

POPULATION	GDP	SURFACE AREA
41,389,198	170,163,165,960.5	2,381,740

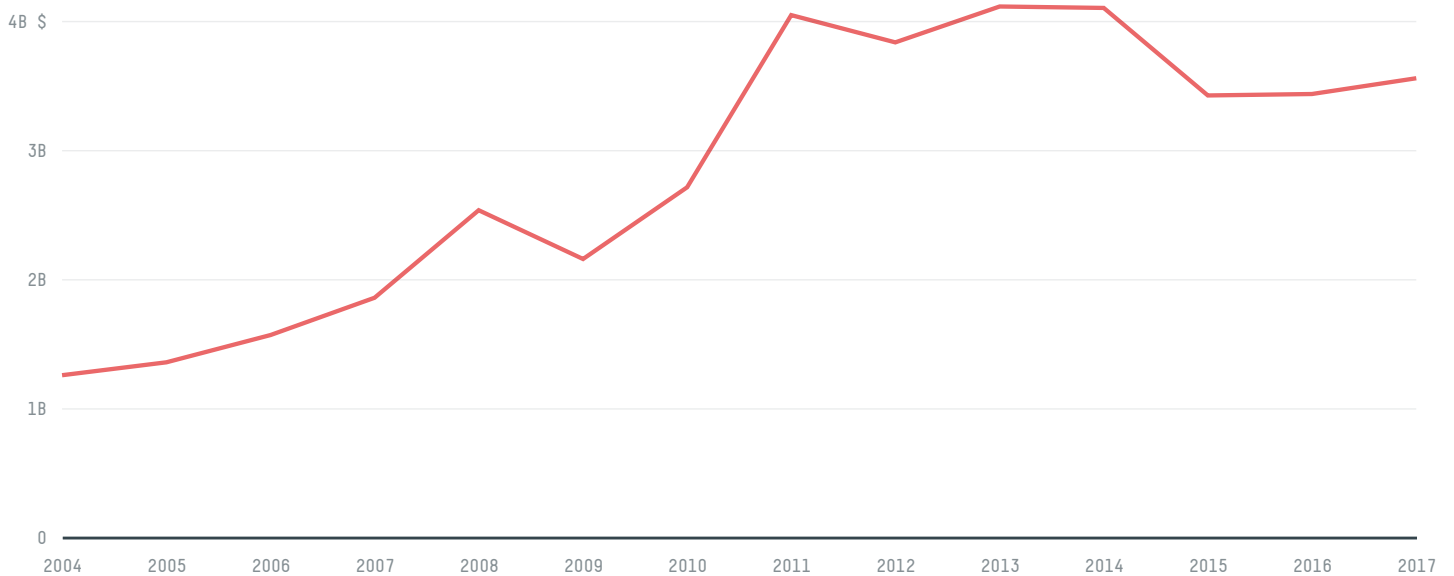
AGRICULTURAL LAND AREA	FORESTED LAND AREA
413,602	19,636

ALGERIA is the world's 10th largest country by area, 33rd largest by population size and is the world's 53rd largest economy (by GDP). Forests make up 1% of its area, and agriculture 17%. It's placement in the Human Development Index is 0.758. ALGERIA is a signatory to NYDF ENDORSER and ADP SIGNATORY.

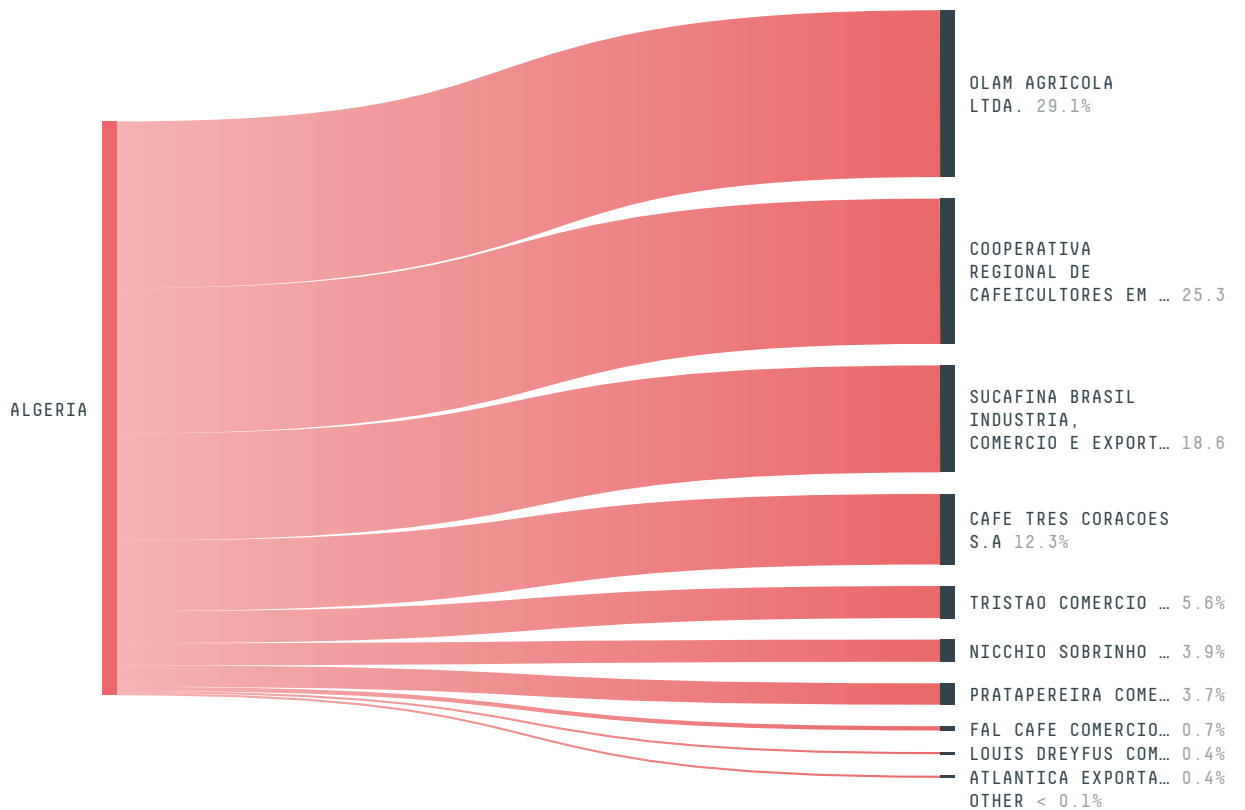
TOP IMPORTS IN 2017

COMMODITY	WORLD IMPORT RANKING	PRODUCTION	IMPORTS	VALUE
SUGARCANE	10	0	17,087,940,237.4	989,622,655
CORN	8	2,634	4,156,238,215.7	782,895,051
SOY	22	0	1,964,901,742.4	1,024,673,408
COFFEE	16	0	132,164,535.8	343,805,176
PALM OIL	49	-	97,060,043.2	74,024,227
BEEF	33	166,291	62,833,110.9	265,846,993
COCOA	37	0	15,341,103	39,428,932
CHICKEN	123	276,014	1,929,283.1	23,503,817
WOOD PULP	61	-	1,337,771	977,557
SHRIMP	60	5	924,882	4,840,875

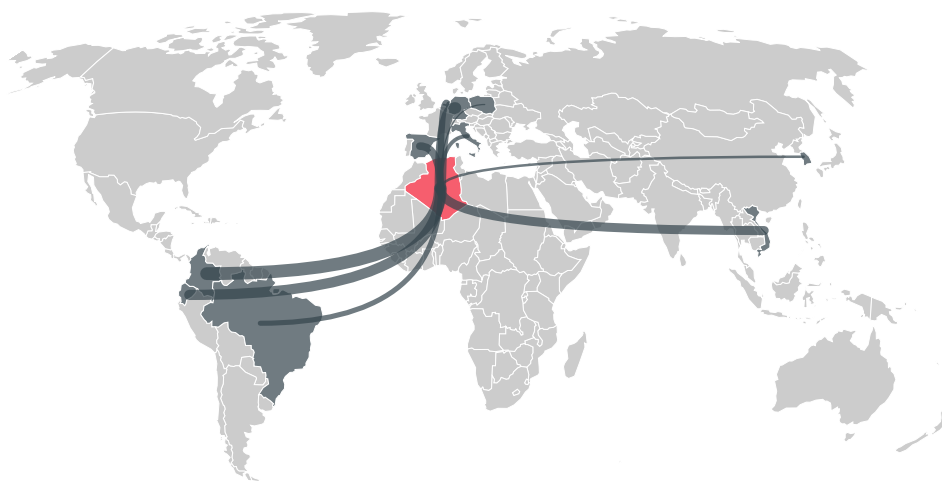
IMPORT TRAJECTORY OF ALGERIA



TOP EXPORT TRADERS OF COFFEE IN ALGERIA IN 2017



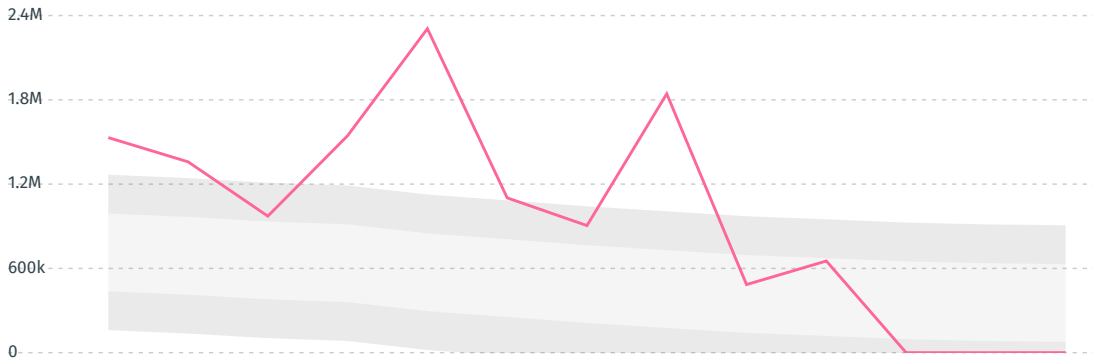
TOP EXPORT COUNTRIES OF COFFEE TO ALGERIA IN 2017



COLOMBIA	22.9%
GERMANY	18.2%
ECUADOR	15.7%
VIETNAM	13.4%
SPAIN	10.2%
NETHERLANDS	8.7%
BRAZIL	5.1%
ITALY	4%
SOUTH KOREA	1%
POLAND	0.8%

DEFORESTATION ALERTS IN BRAZIL

There were **506** GLAD alerts reported in the week of the **18th of January 2021**. This was **low** compared to the same week in previous years.

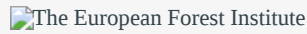


Caution: GLAD alerts from the last six months are preliminary. Revisions are made as unconfirmed alerts are removed from the data and alert totals are finalized six months after posting. Source: **Global Forest Watch**

Trase is a partnership between



In collaboration with



and many other organizations and individuals.

Donors



[Terms of Use](#) · [Privacy policy](#) · [Cookie policy](#) · [Contact us](#)