



# trase

## Occupied palestinian territory (importer)

ACTIVITY: **Importer**  
COMMODITY: **Coffee**  
YEAR: **2015**

POPULATION: **4,270,092**  
GDP: **13,972,400,000**  
LAND AREA: **6,020**  
AGRICULTURAL LAND AREA: **2,969.2**

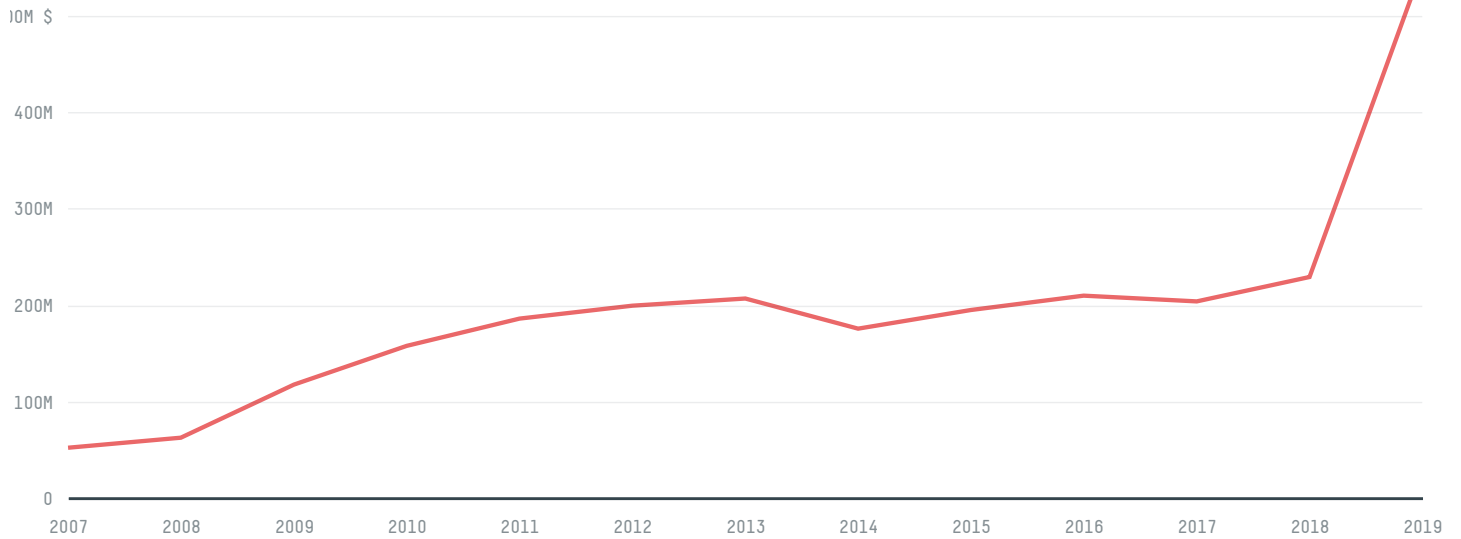
FORESTED LAND AREA: **91.7**

OCCUPIED PALESTINIAN TERRITORY is the world's 164th largest country by land mass, 124th largest by population size and is the world's 123rd largest economy (by GDP). Forests make up 2% of its land mass and agricultural areas, 49%. It's placement in the Human Development Index is 0.685. OCCUPIED PALESTINIAN TERRITORY is a signatory to NYDF ENDORSER and ADP SIGNATORY.

### TOP IMPORTS IN 2015

COMMODITY	WORLD IMPORT RANKING	PRODUCTION	IMPORTS	VALUE
BEEF	88	8,290	6,876,121.5	95,317,246
COFFEE	74	0	4,902,962.5	18,116,706
CHICKEN	44	54,319	1,597,499	6,606,926
PORK	137	0	28,271	70,940

## IMPORT TRAJECTORY OF OCCUPIED PALESTINIAN TERRITORY

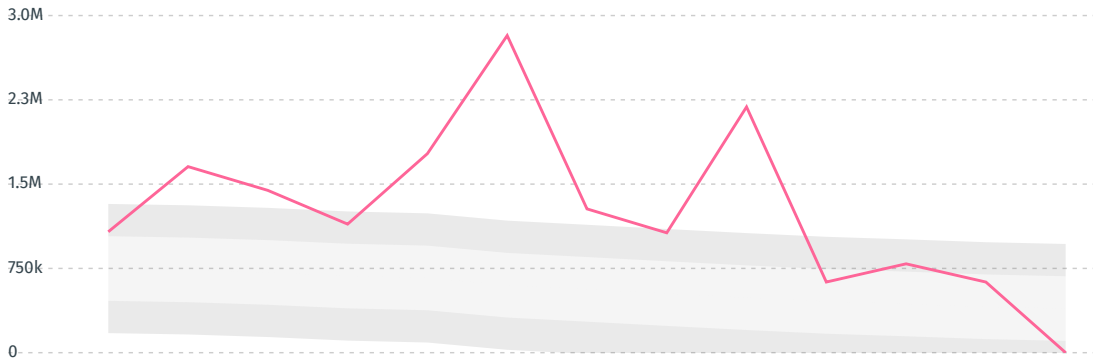


## TOP EXPORT TRADERS OF COFFEE IN OCCUPIED PALESTINIAN TERRITORY IN 2015




DEFORESTATION ALERTS IN BRAZIL

There were **0** GLAD alerts reported in the week of the **11th of January 2021**. This was **low** compared to the same week in previous years.

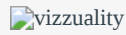


Caution: GLAD alerts from the last six months are preliminary. Revisions are made as unconfirmed alerts are removed from the data and alert totals are finalized six months after posting. Source: **Global Forest Watch**

Trase is a partnership between




In collaboration with



and many other organizations and individuals.

Donors



[Terms of Use](#) · [Privacy policy](#) · [Cookie policy](#) · [Contact us](#)