



# trase

## BAHRAIN (importer)

ACTIVITY	COMMODITY	YEAR
<b>Importer</b>	<b>Palm oil</b>	<b>2018</b>

POPULATION	GDP	SURFACE AREA
<b>1,569,439</b>	<b>37,652,500,000</b>	<b>778</b>

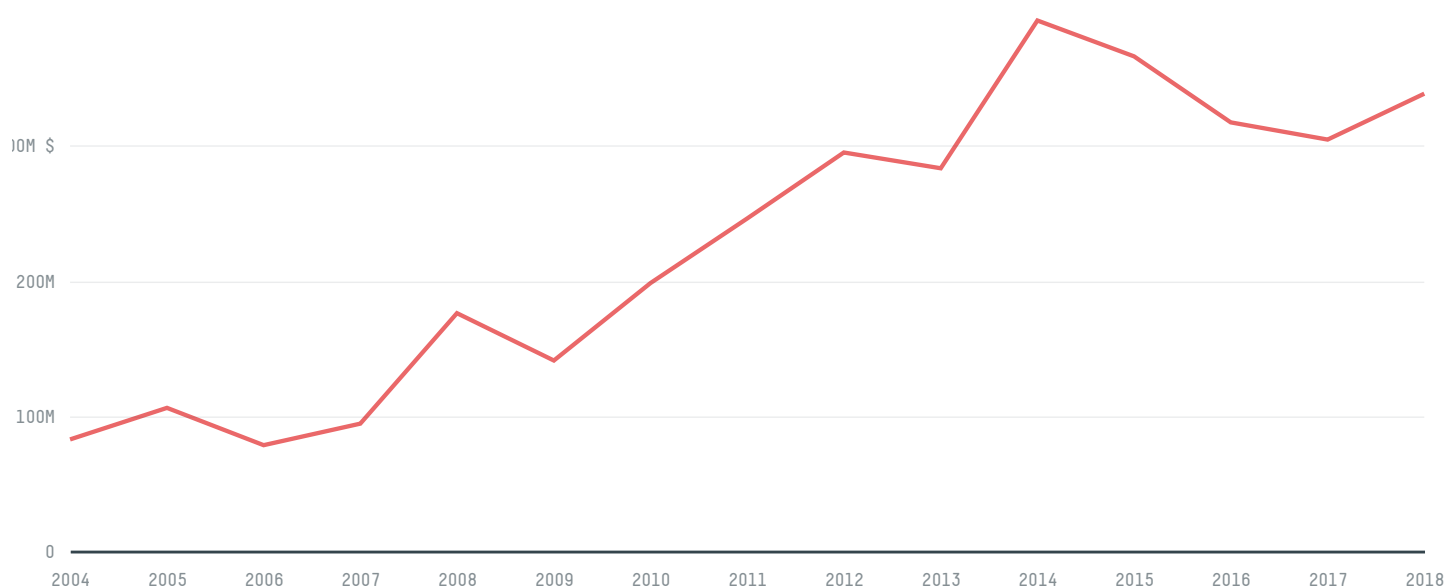
AGRICULTURAL LAND AREA	FORESTED LAND AREA
<b>86</b>	<b>6.1</b>

BAHRAIN is the world's 179th largest country by area, 150th largest by population size and is the world's 97th largest economy (by GDP). Forests make up 1% of its area, and agriculture 11%. It's placement in the Human Development Index is 0.838. BAHRAIN is a signatory to NYDF ENDORSER and ADP SIGNATORY.

## TOP IMPORTS IN 2018

COMMODITY	WORLD IMPORT RANKING	PRODUCTION	IMPORTS	VALUE
SUGARCANE	85	0	626,990,928.7	38,306,870
CHICKEN	43	6,956	83,536,779.5	129,538,684
CORN	103	0	30,747,283.5	10,718,782
BEEF	66	986	19,197,030.5	72,927,465
PALM OIL	83	-	16,703,630.3	13,571,307
COTTON	33	0	16,133,270.6	32,019,647
SOY	112	0	8,346,489.2	5,036,061
SHRIMP	44	0	3,161,724	12,295,040
COFFEE	102	0	2,251,936	16,667,527
PORK	100	0	1,235,589.1	4,825,818

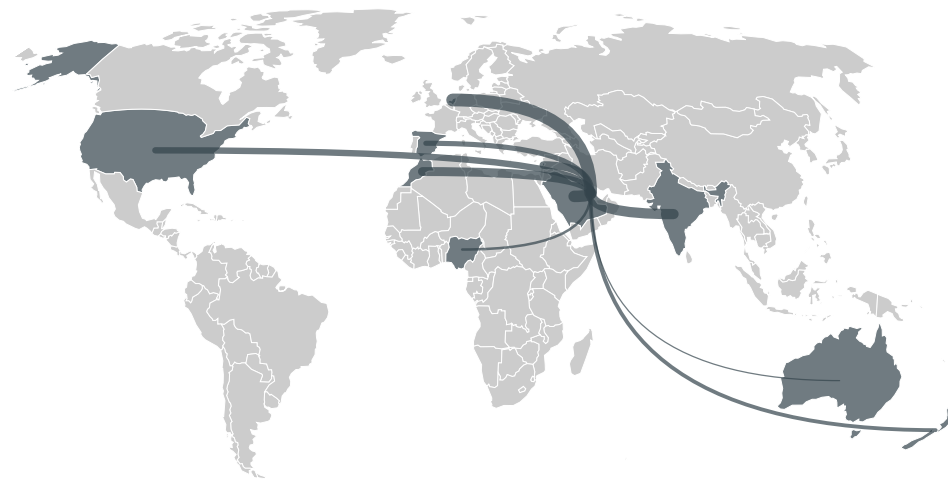
## IMPORT TRAJECTORY OF BAHRAIN



## TOP EXPORT TRADERS OF PALM OIL IN BAHRAIN IN 2018



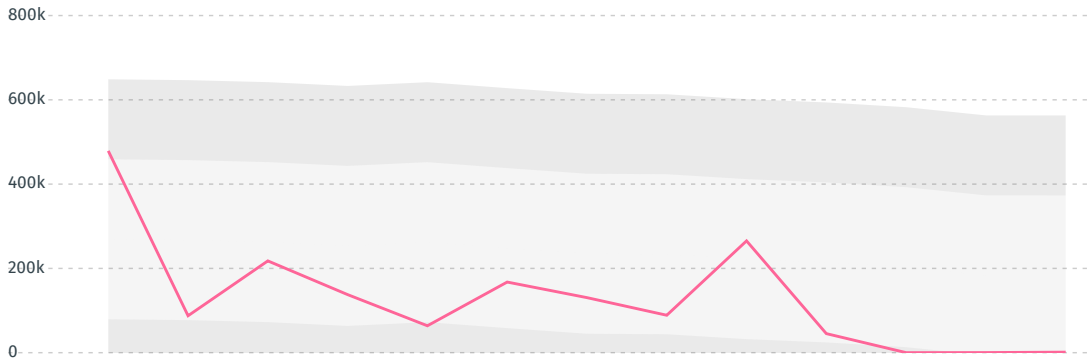
## TOP EXPORT COUNTRIES OF PALM OIL TO BAHRAIN IN 2018



NETHERLANDS	55.6%
SAUDI ARABIA	38.6%
INDIA	3.4%
MOROCCO	0.8%
LEBANON	0.6%
UNITED STATES	0.5%
SPAIN	0.3%
NEW ZEALAND	< 0.1%
NIGERIA	< 0.1%
AUSTRALIA	< 0.1%

DEFORESTATION ALERTS IN INDONESIA

There were **1,295** GLAD alerts reported in the week of the **18th of January 2021**. This was **normal** compared to the same week in previous years.



Caution: GLAD alerts from the last six months are preliminary. Revisions are made as unconfirmed alerts are removed from the data and alert totals are finalized six months after posting. Source: **Global Forest Watch**

Trase is a partnership between



In collaboration with



and many other organizations and individuals.

Donors



[Terms of Use](#) · [Privacy policy](#) · [Cookie policy](#) · [Contact us](#)