



trase

PAPUA NEW GUINEA (importer)

ACTIVITY COMMODITY YEAR
Importer **Palm oil** **2018**

POPULATION GDP SURFACE AREA
8,606,316 **24,109,509,856.2** **462,840**

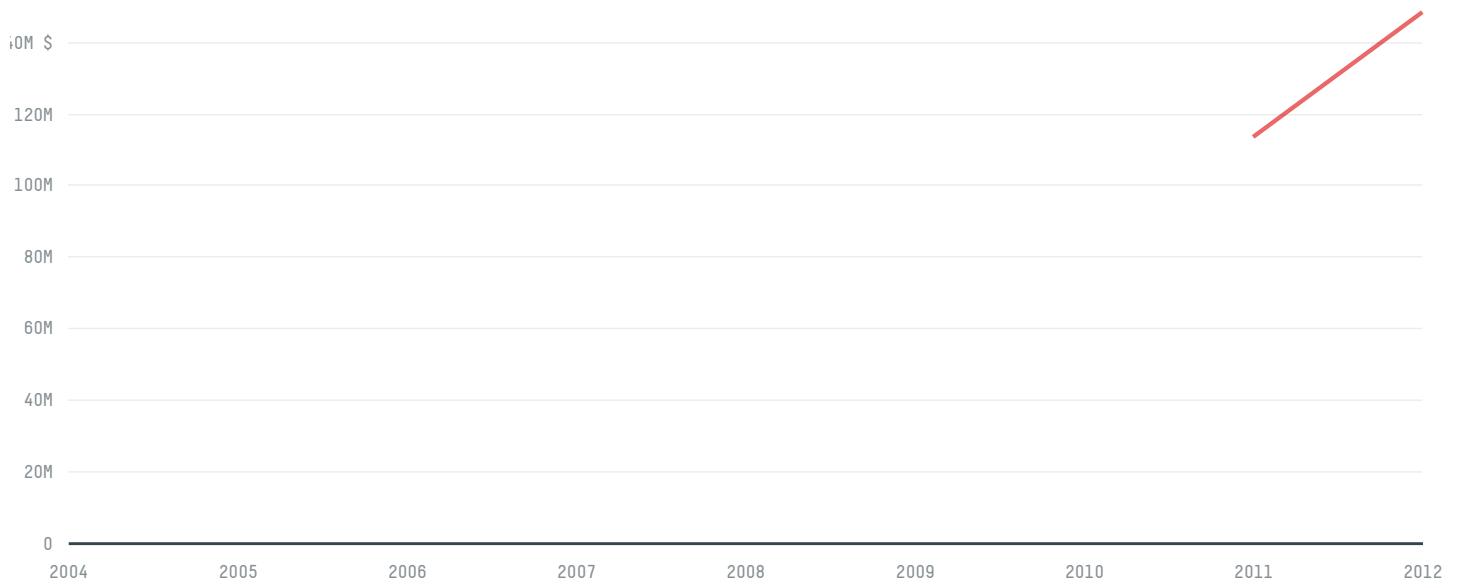
AGRICULTURAL LAND AREA FORESTED LAND AREA
11,900 **335,562**

PAPUA NEW GUINEA is the world's 53rd largest country by area, 98th largest by population size and is the world's 109th largest economy (by GDP). Forests make up 73% of its area, and agriculture 3%. It's placement in the Human Development Index is 0.543. PAPUA NEW GUINEA is a signatory to NYDF ENDORSER and ADP SIGNATORY.

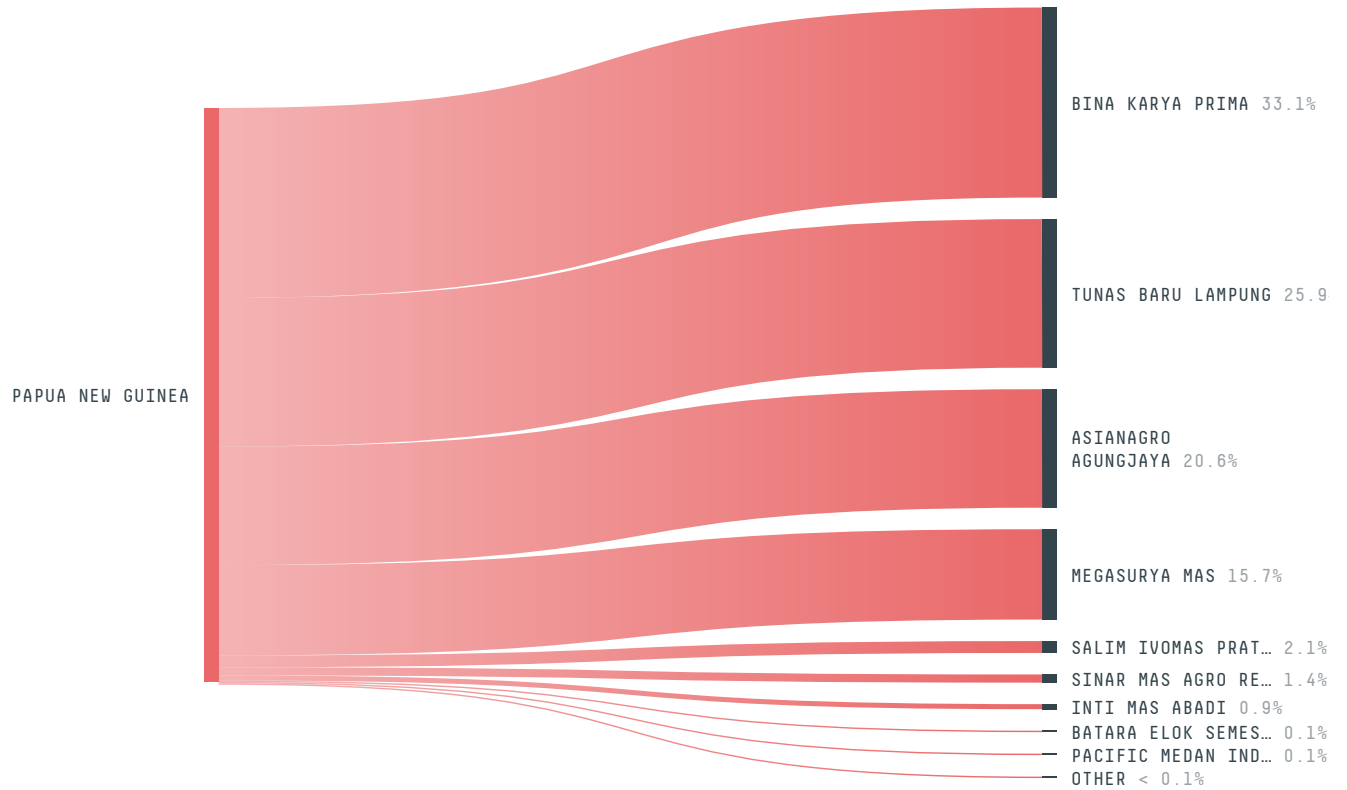
TOP IMPORTS IN 2018

COMMODITY	WORLD IMPORT RANKING	PRODUCTION	IMPORTS	VALUE
PALM OIL	-	-	-	-
BEEF	-	3,253	-	-
SUGARCANE	-	237,455	-	-
CORN	-	14,333	-	-

IMPORT TRAJECTORY OF PAPUA NEW GUINEA



TOP EXPORT TRADERS OF PALM OIL IN PAPUA NEW GUINEA IN 2018

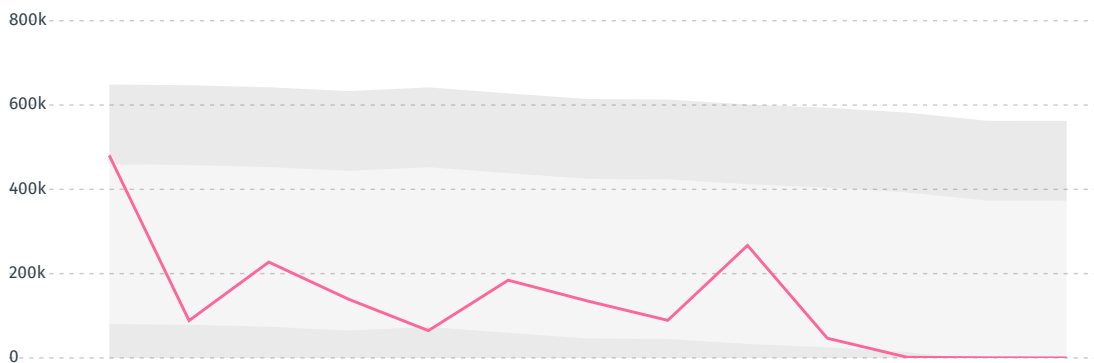


TOP EXPORT COUNTRIES OF PALM OIL TO PAPUA NEW GUINEA IN 2018



DEFORESTATION ALERTS IN INDONESIA

There were **0** GLAD alerts reported in the week of the 18th of January 2021. This was **normal** compared to the same week in previous years.



Caution: GLAD alerts from the last six months are preliminary. Revisions are made as unconfirmed alerts are removed from the data and alert totals are finalized six months after posting. Source: **Global Forest Watch**

Trase is a partnership between

Stockholm Environment Institute

Global Canopy Programme

In collaboration with

vizzuality

The European Forest Institute

and many other organizations and

Donors

The Global Environment Facility

WWF

Europe

Gordon and Betty Moore Foundation

The Nature Conservancy

Department for International Development

