



trase

NIGER (importer)

ACTIVITY COMMODITY YEAR
Importer **Palm oil** **2017**

POPULATION GDP LAND AREA
21,602,472 **11,189,541,083.4** **1,266,700**

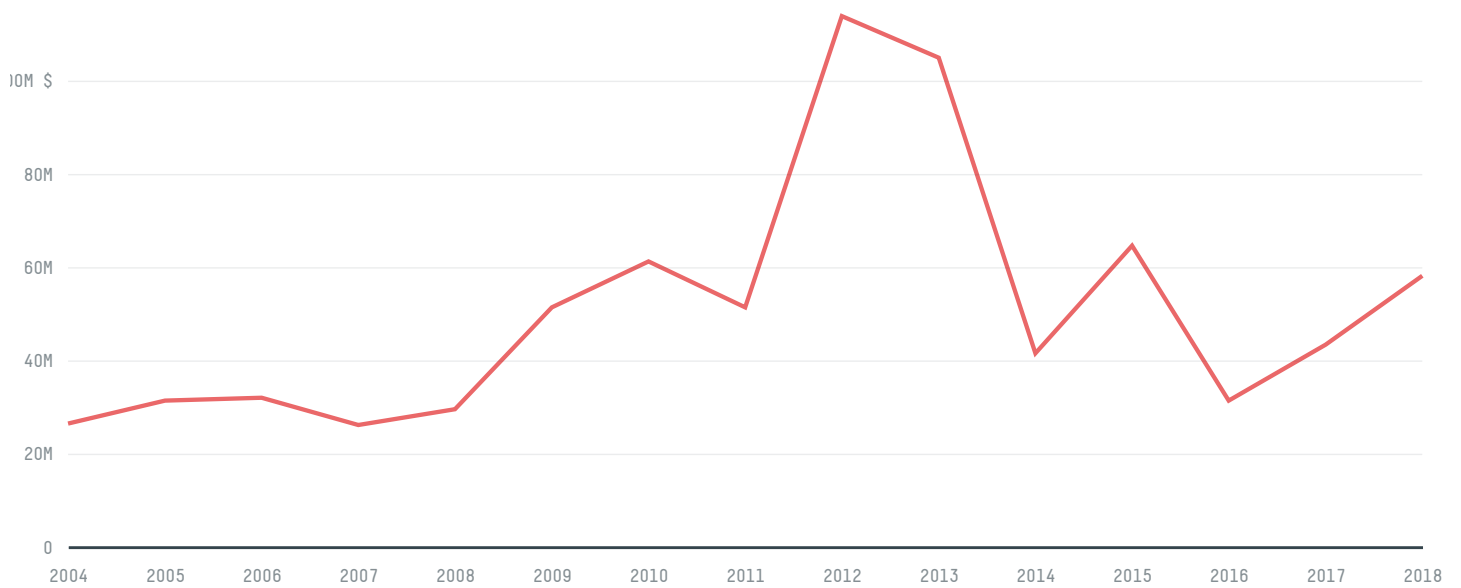
AGRICULTURAL LAND AREA FORESTED LAND AREA
456,820 **11,296**

NIGER is the world's 19th largest country by land mass, 56th largest by population size and is the world's 140th largest economy (by GDP). Forests make up 1% of its land mass and agricultural areas, 36%. It's placement in the Human Development Index is 0.373. NIGER is a signatory to NYDF ENDORSER and ADP SIGNATORY.


TOP IMPORTS IN 2017

COMMODITY	WORLD IMPORT RANKING	PRODUCTION	IMPORTS	VALUE
SUGARCANE	82	252,854	556,661,946.9	38,886,995
CORN	121	38,345	7,139,788.6	976,099
BEEF	128	59,811	985,390.3	2,407,035
CHICKEN	114	18,690	124.7	44,438
PALM OIL	-	-	-	-

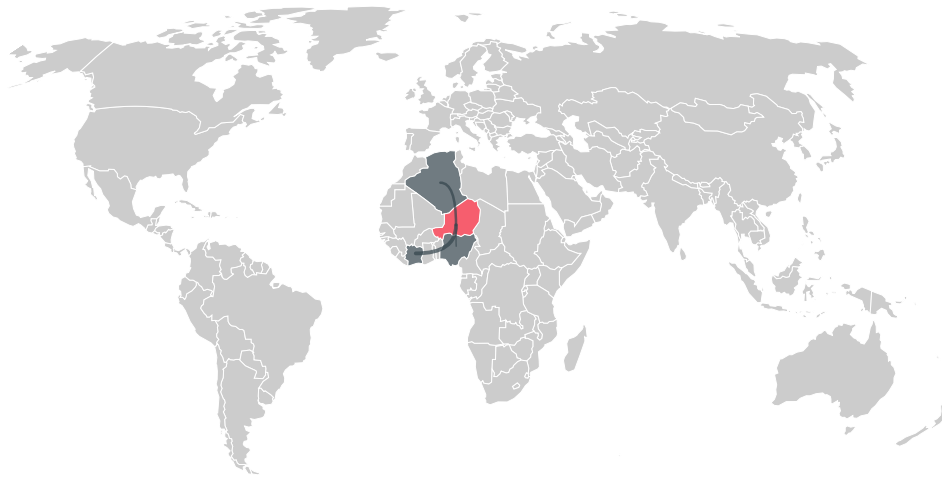
IMPORT TRAJECTORY OF NIGER



TOP EXPORT TRADERS OF PALM OIL IN NIGER IN 2017



TOP EXPORT COUNTRIES OF PALM OIL TO NIGER IN 2017



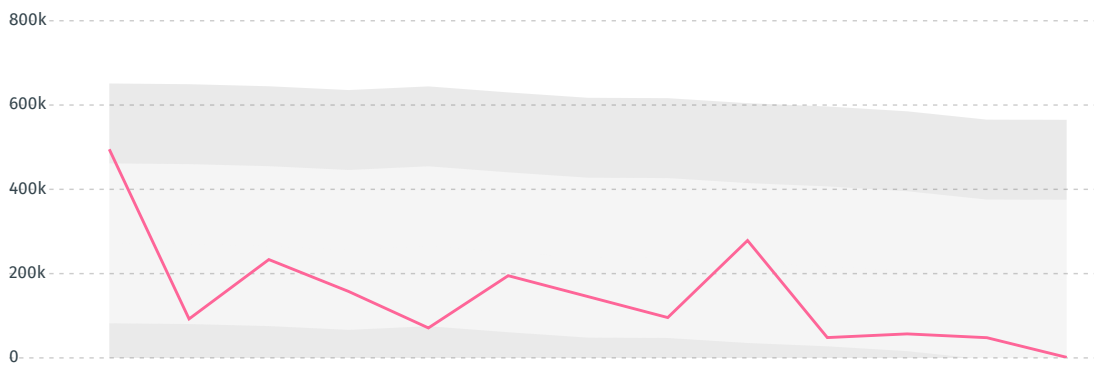
COTE D'IVOIRE 97.2%

ALGERIA 2.7%

NIGERIA < 0.1%

DEFORESTATION ALERTS IN INDONESIA

There were **1,290** GLAD alerts reported in the week of the **18th of January 2021**. This was **normal** compared to the same week in previous years.



Caution: GLAD alerts from the last six months are preliminary. Revisions are made as unconfirmed alerts are removed from the data and alert totals are finalized six months after posting. Source: **Global Forest Watch**

Trase is a partnership between

Stockholm Environment Institute

Global Canopy Programme

In collaboration with

vizzuality

The European Forest Institute

and many other organizations and

Donors

The Global Environment Facility

WWF

Europe

Gordon and Betty Moore Foundation

The Nature Conservancy

Department for International Development

This website uses cookies to provide you with an improved user experience. By continuing to browse this site, you consent to the use of cookies and similar technologies. Please visit our [privacy policy](#) for further details.

I AGREE

