



# trase

## Namibia (importer)

ACTIVITY                      COMMODITY                      YEAR  
**Importer**                      **Palm oil**                      **2014**

POPULATION                      GDP                      LAND AREA  
**2,273,430**                      **12,356,482,988.9**                      **823,290**

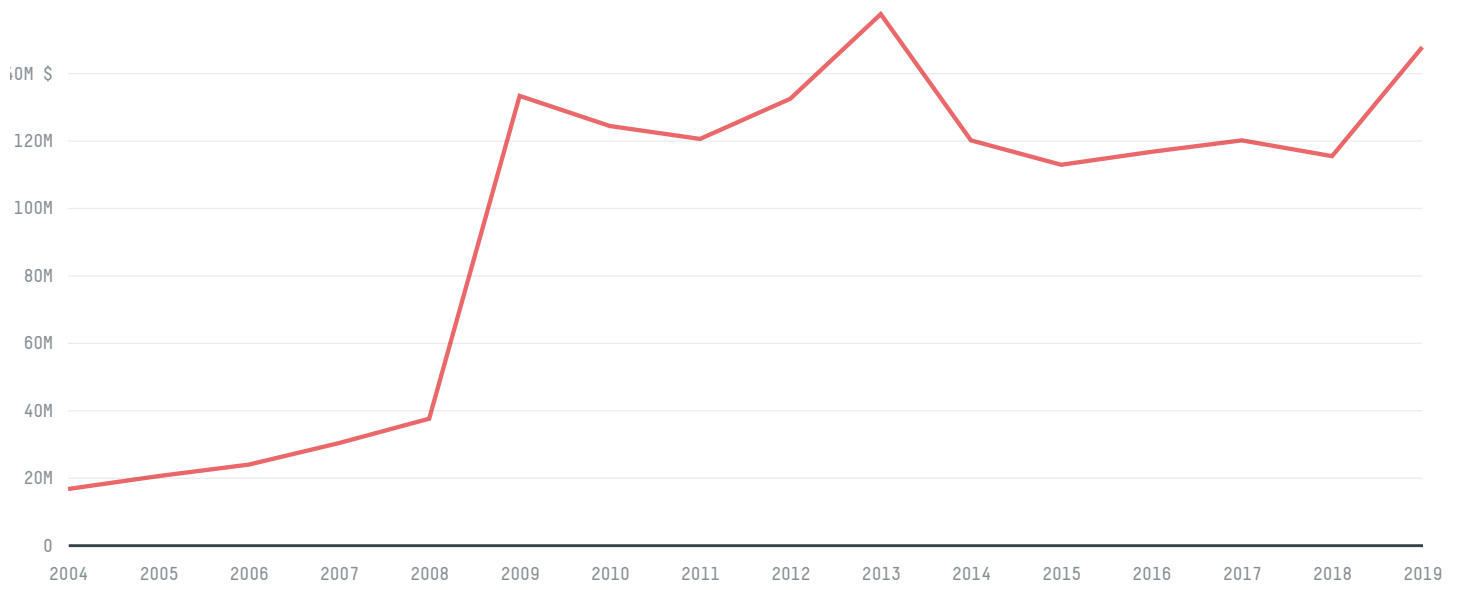
AGRICULTURAL LAND AREA                      FORESTED LAND AREA  
**388,090**                      **69,932**

NAMIBIA is the world's 32nd largest country by land mass, 141st largest by population size and is the world's 136th largest economy (by GDP). Forests make up 8% of its land mass and agricultural areas, 47%. It's placement in the Human Development Index is 0.631. NAMIBIA is a signatory to NYDF ENDORSER and ADP SIGNATORY.

### TOP IMPORTS IN 2014

COMMODITY	WORLD IMPORT RANKING	PRODUCTION	IMPORTS	VALUE
SUGARCANE	79	0	603,911,631.6	44,782,505
CORN	69	55,985	104,995,260.2	35,620,745
BEEF	92	38,476	5,403,106.4	15,494,834
PORK	50	4,684	3,381,786.1	8,413,804
SOY	118	0	268,353.8	374,151
SHRIMP	82	0	190,392	2,575,318
CHICKEN	114	12,293	148,434.4	2,042,805
COCOA	128	0	43,890	127,260

## IMPORT TRAJECTORY OF NAMIBIA

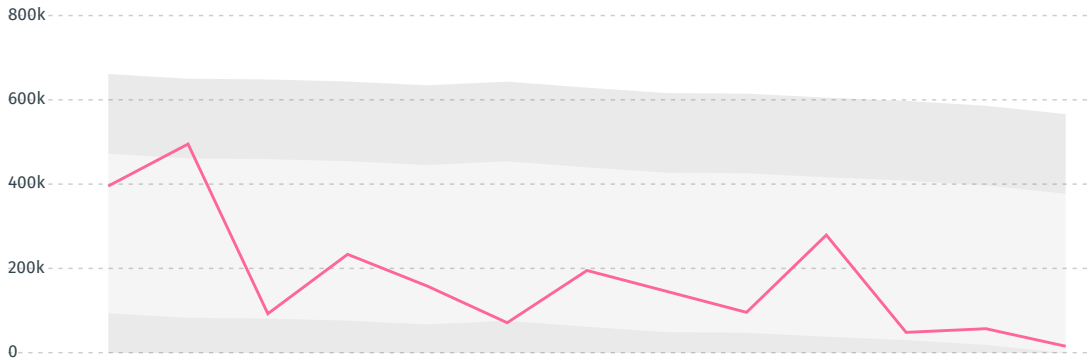


## TOP EXPORT TRADERS OF PALM OIL IN NAMIBIA IN 2014



DEFORESTATION ALERTS IN INDONESIA

There were **15,306** GLAD alerts reported in the week of the **11th of January 2021**. This was **normal** compared to the same week in previous years.

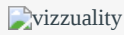


Caution: GLAD alerts from the last six months are preliminary. Revisions are made as unconfirmed alerts are removed from the data and alert totals are finalized six months after posting. Source: **Global Forest Watch**

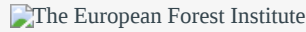

Trase is a partnership between



In collaboration with



Donors



and many other organizations and individuals.



[Terms of Use](#) · [Privacy policy](#) · [Cookie policy](#) · [Contact us](#)