



# trase

## MALAWI (importer)

ACTIVITY                      COMMODITY                      YEAR  
**Importer**                      **Palm oil**                      **2017**

POPULATION                      GDP                      SURFACE AREA  
**17,670,260**                      **6,303,292,264.2**                      **118,480**

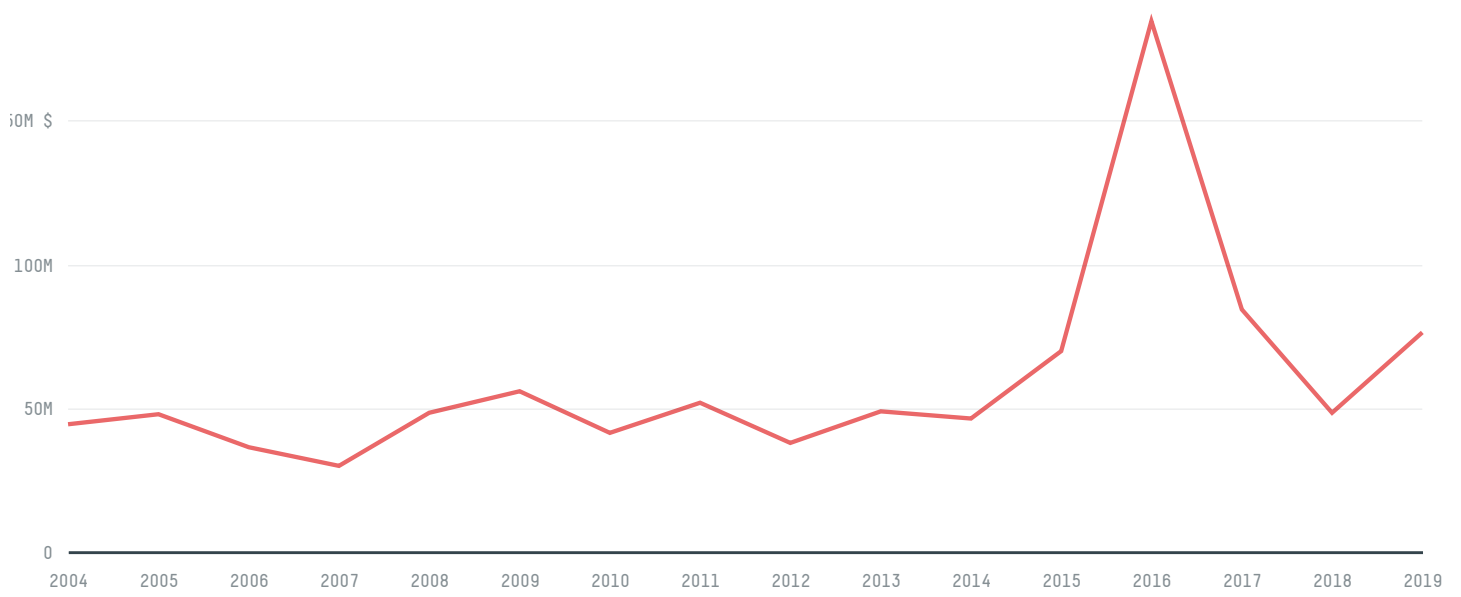
AGRICULTURAL LAND AREA                      FORESTED LAND AREA  
**57,900**                      **31,290**

MALAWI is the world's 97th largest country by area, 63rd largest by population size and is the world's 152nd largest economy (by GDP). Forests make up 26% of its area, and agriculture 49%. It's placement in the Human Development Index is 0.482. MALAWI is a signatory to NYDF ENDORSER and ADP SIGNATORY.

### TOP IMPORTS IN 2017

COMMODITY	WORLD IMPORT RANKING	PRODUCTION	IMPORTS	VALUE
PALM OIL	90	-	13,485,302.1	12,833,886
CHICKEN	142	130,114	557,273.8	1,989,408
COCOA	125	0	44,943	103,181

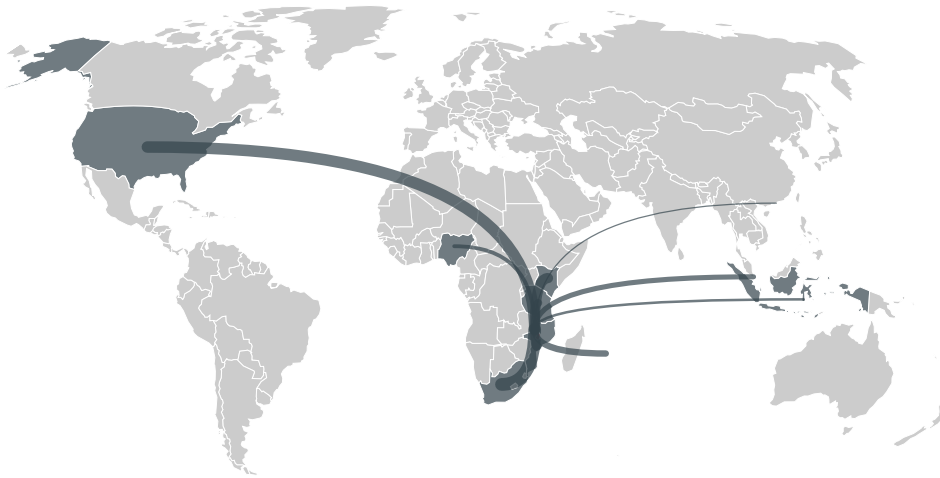
## IMPORT TRAJECTORY OF MALAWI



## TOP EXPORT TRADERS OF PALM OIL IN MALAWI IN 2017



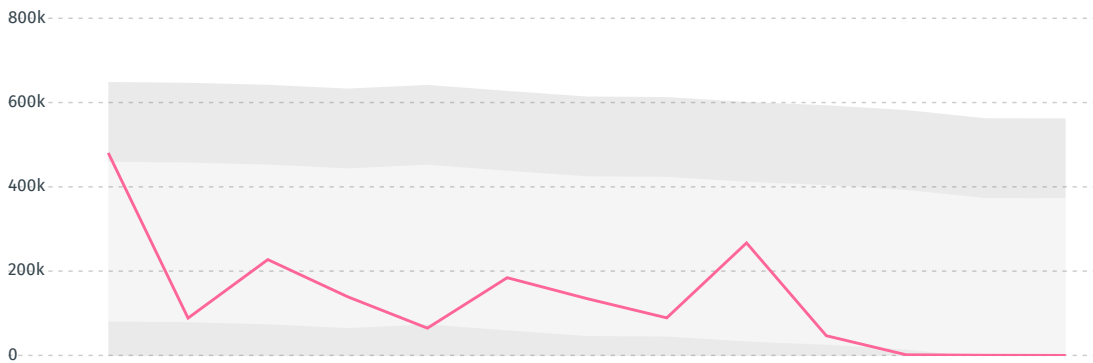
## TOP EXPORT COUNTRIES OF PALM OIL TO MALAWI IN 2017



SOUTH AFRICA	54.4%
UNITED STATES	20.3%
KENYA	9.5%
MOZAMBIQUE	5.6%
TANZANIA	5.2%
MAURITIUS	3.8%
SINGAPORE	1.1%
NIGERIA	< 0.1%
INDONESIA	< 0.1%
MACAO	< 0.1%

## DEFORESTATION ALERTS IN INDONESIA

There were **0** GLAD alerts reported in the week of the 18th of January 2021. This was **normal** compared to the same week in previous years.

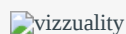


Caution: GLAD alerts from the last six months are preliminary. Revisions are made as unconfirmed alerts are removed from the data and alert totals are finalized six months after posting. Source: **Global Forest Watch**

Trase is a partnership between



In collaboration with



Donors



This website uses cookies to provide you with an improved user experience. By continuing to browse this site, you consent to the use of cookies and similar technologies. Please visit our [privacy policy](#) for further details.

I AGREE