



trase

IRAQ (importer)

ACTIVITY COMMODITY YEAR
Importer **Palm oil** **2018**

POPULATION GDP SURFACE AREA
38,433,600 **224,228,010,473.8** **435,052**

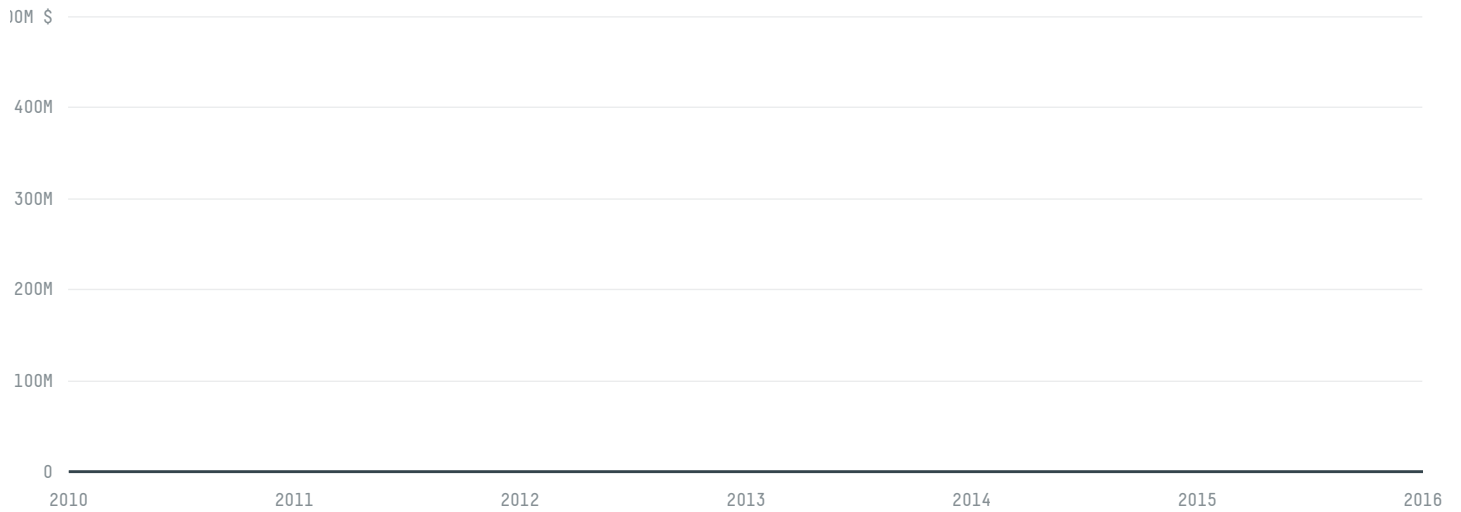
AGRICULTURAL LAND AREA FORESTED LAND AREA
93,000 **8,250**

IRAQ is the world's 57th largest country by area, 36th largest by population size and is the world's 49th largest economy (by GDP). Forests make up 2% of its area, and agriculture 21%. It's placement in the Human Development Index is 0.689. IRAQ is a signatory to NYDF ENDORSER and ADP SIGNATORY.


TOP IMPORTS IN 2018

COMMODITY	WORLD IMPORT RANKING	PRODUCTION	IMPORTS	VALUE
SOY	-	29	-	-
PALM OIL	-	-	-	-
BEEF	-	37,476	-	-
COFFEE	-	0	-	-
CHICKEN	-	90,225	-	-
SUGARCANE	-	10,280	-	-
CORN	-	209,059	-	-
PORK	-	0	-	-

IMPORT TRAJECTORY OF IRAQ



TOP EXPORT TRADERS OF PALM OIL IN IRAQ IN 2018

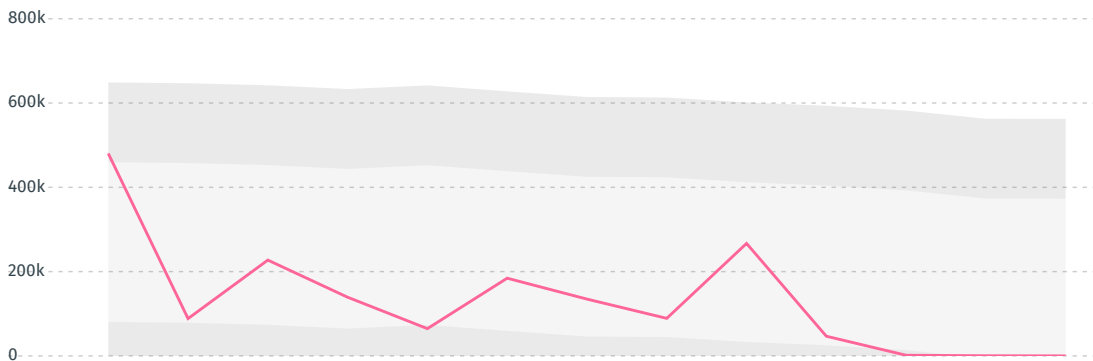


TOP EXPORT COUNTRIES OF PALM OIL TO IRAQ IN 2018



DEFORESTATION ALERTS IN INDONESIA

There were **0** GLAD alerts reported in the week of the **18th of January 2021**. This was **normal** compared to the same week in previous years.



Caution: GLAD alerts from the last six months are preliminary. Revisions are made as unconfirmed alerts are removed from the data and alert totals are finalized six months after posting. Source: **Global Forest Watch**

Trase is a partnership between

Stockholm Environment Institute

Global Canopy Programme

In collaboration with

vizzuality

The European Forest Institute

and many other organizations and

Donors

The Global Environment Facility

WWF

Europe

Gordon and Betty Moore Foundation

The Nature Conservancy

Department for International Development

This website uses cookies to provide you with an improved user experience. By continuing to browse this site, you consent to the use of cookies and similar technologies. Please visit our [privacy policy](#) for further details.

I AGREE

