



# trase

## ETHIOPIA (importer)

ACTIVITY  
**Importer**

COMMODITY  
**Palm oil**

YEAR  
**2018**

POPULATION  
**109,224,559**

GDP  
**84,269,348,327.3**

SURFACE AREA  
**1,104,300**

AGRICULTURAL LAND AREA  
**362,590**

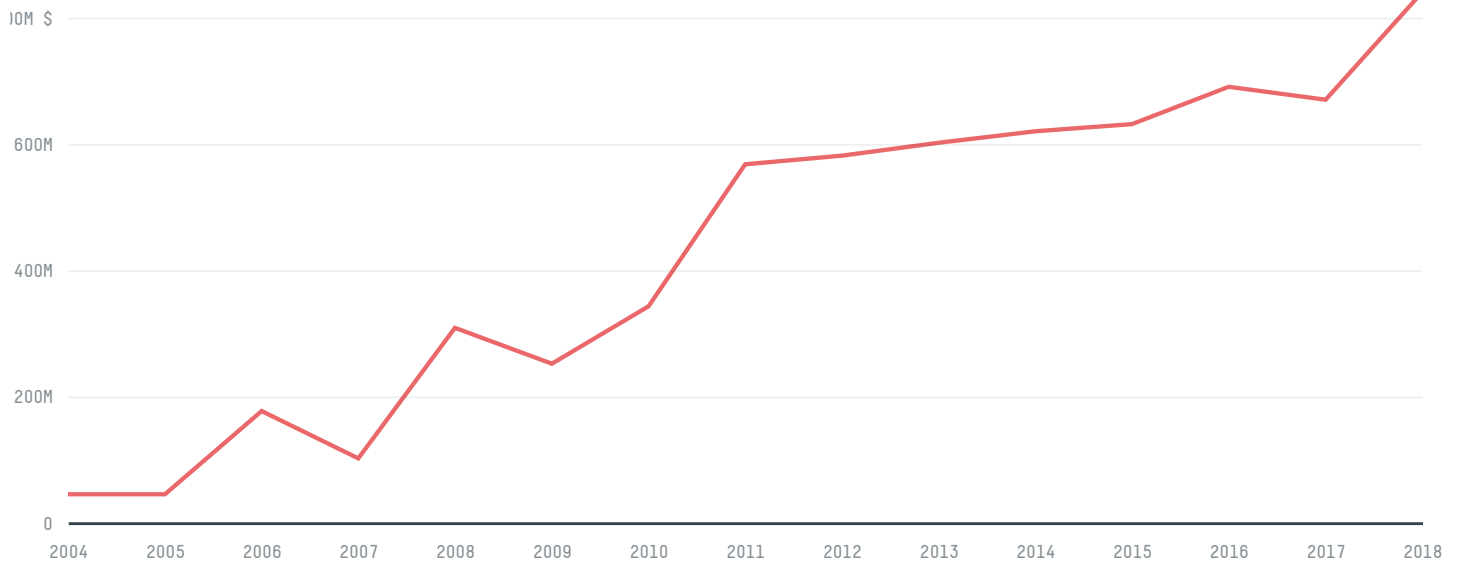
FORESTED LAND AREA  
**125,396**

ETHIOPIA is the world's 25th largest country by area, 12th largest by population size and is the world's 68th largest economy (by GDP). Forests make up 11% of its area, and agriculture 33%. It's placement in the Human Development Index is 0.47. ETHIOPIA is a signatory to NYDF ENDORSER and ADP SIGNATORY.

### TOP IMPORTS IN 2018

COMMODITY	WORLD IMPORT RANKING	PRODUCTION	IMPORTS	VALUE
PALM OIL	17	-	587,970,156.1	494,854,108
CORN	112	7,360,201	16,067,738.4	15,842,861
CHICKEN	146	73,931	170,388.7	213,778
COCOA	120	0	74,716	215,058

## IMPORT TRAJECTORY OF ETHIOPIA



## TOP EXPORT TRADERS OF PALM OIL IN ETHIOPIA IN 2018



## TOP EXPORT COUNTRIES OF PALM OIL TO ETHIOPIA IN 2018

MALAYSIA 93.7%

UNITED ARAB EMIRATES 5.8%

TURKEY 0.3%

INDIA < 0.1%

THAILAND < 0.1%

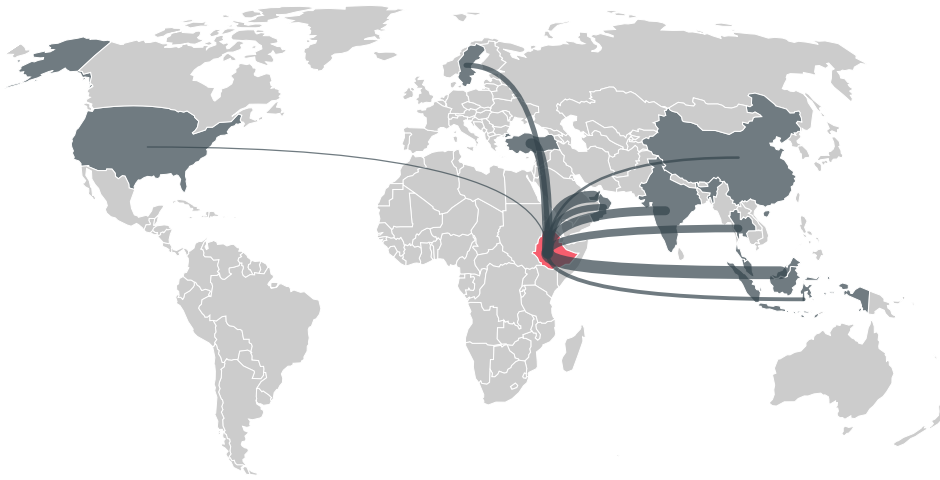
OMAN < 0.1%

SWEDEN < 0.1%

INDONESIA < 0.1%

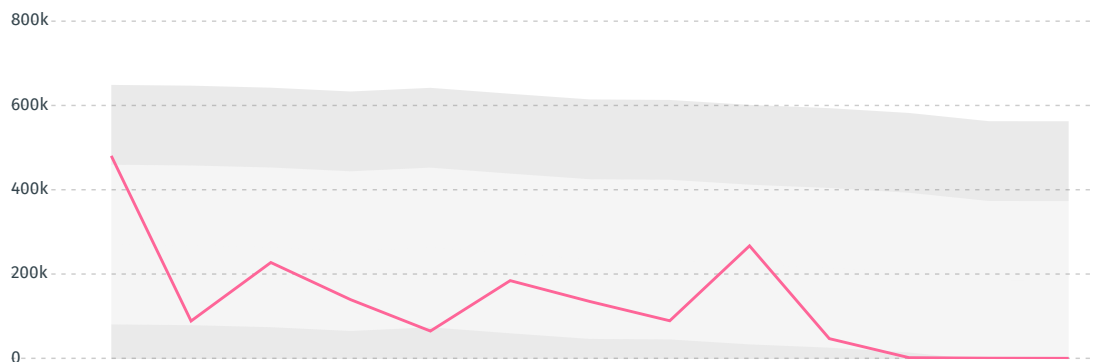
CHINA (MAINLAND) < 0.1%

UNITED STATES < 0.1%



## DEFORESTATION ALERTS IN INDONESIA

There were **0** GLAD alerts reported in the week of the 18th of January 2021. This was **normal** compared to the same week in previous years.



Caution: GLAD alerts from the last six months are preliminary. Revisions are made as unconfirmed alerts are removed from the data and alert totals are finalized six months after posting. Source: **Global Forest Watch**

Trase is a partnership between

In collaboration with

Donors

Stockholm Environment Institute

vizzuality

The Global Environment Facility

This website uses cookies to provide you with an improved user experience. By continuing to browse this site, you consent to the use of cookies and similar technologies. Please visit our [privacy policy](#) for further details.

I AGREE