



# trase

## GUINEA-BISSAU (importer)

ACTIVITY                      COMMODITY                      YEAR  
**Importer**                      **Chicken**                      **2018**

POPULATION                      GDP                      SURFACE AREA  
**1,874,309**                      **1,458,868,241.9**                      **36,130**

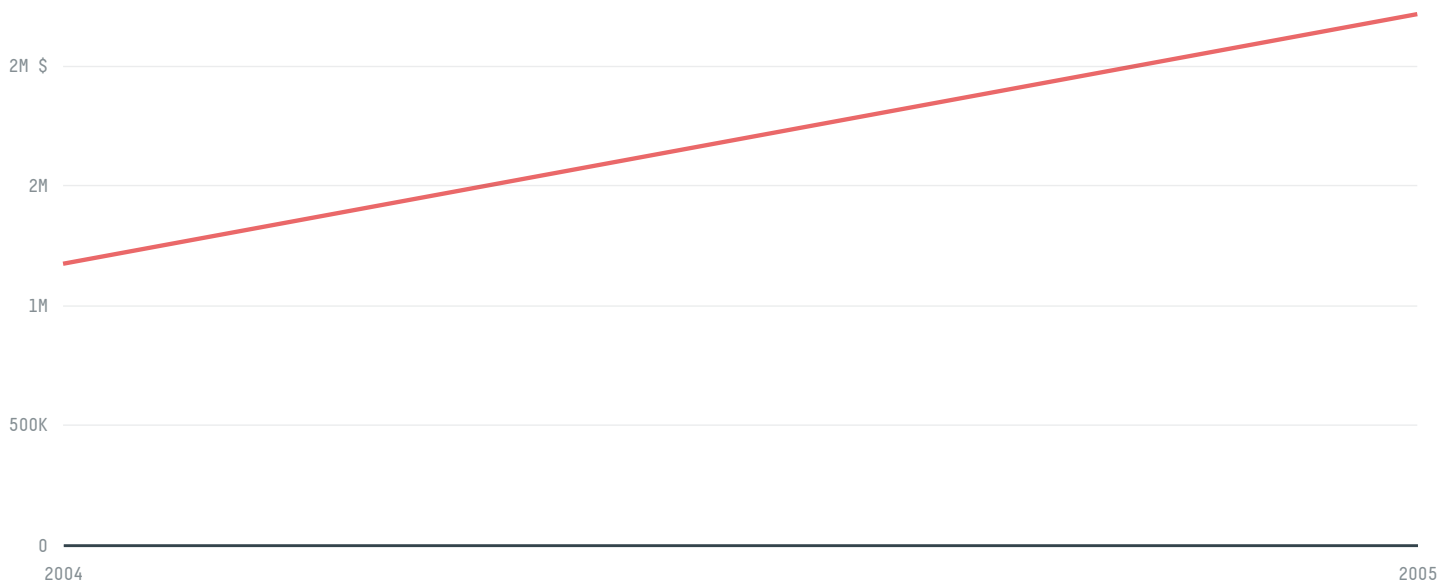
AGRICULTURAL LAND AREA                      FORESTED LAND AREA  
**16,300**                      **19,620**

GUINEA-BISSAU is the world's 133rd largest country by area, 149th largest by population size and is the world's 183rd largest economy (by GDP). Forests make up 54% of its area, and agriculture 45%. It's placement in the Human Development Index is 0.461. GUINEA-BISSAU is a signatory to NYDF ENDORSER and ADP SIGNATORY.


### TOP IMPORTS IN 2018

COMMODITY	WORLD IMPORT RANKING	PRODUCTION	IMPORTS	VALUE
SOY	-	0	-	-
PALM OIL	-	-	-	-
CHICKEN	-	2,621	-	-
SUGARCANE	-	6,923	-	-

## IMPORT TRAJECTORY OF GUINEA-BISSAU



## TOP EXPORT TRADERS OF CHICKEN IN GUINEA-BISSAU IN 2018

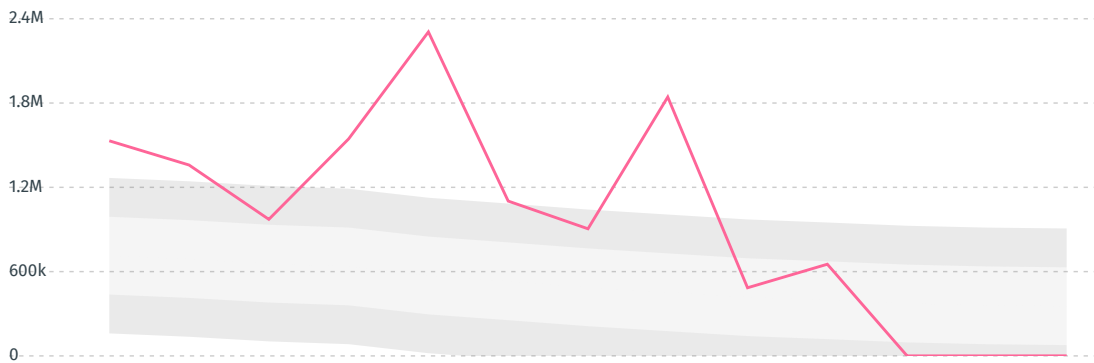


## TOP EXPORT COUNTRIES OF CHICKEN TO GUINEA-BISSAU IN 2018



### DEFORESTATION ALERTS IN BRAZIL

There were **506** GLAD alerts reported in the week of the 18th of January 2021. This was **low** compared to the same week in previous years.



Caution: GLAD alerts from the last six months are preliminary. Revisions are made as unconfirmed alerts are removed from the data and alert totals are finalized six months after posting. Source: **Global Forest Watch**

Trase is a partnership between

Stockholm Environment Institute

Global Canopy Programme

In collaboration with

vizzuality

The European Forest Institute

and many other organizations and

Donors

The Global Environment Facility

WWF

Europe

Gordon and Betty Moore Foundation

The Nature Conservancy

Department for International Development

