



trase

MALAWI (importer)

ACTIVITY COMMODITY YEAR
Importer **Chicken** **2018**

POPULATION GDP SURFACE AREA
18,143,315 **6,917,301,908.6** **118,480**

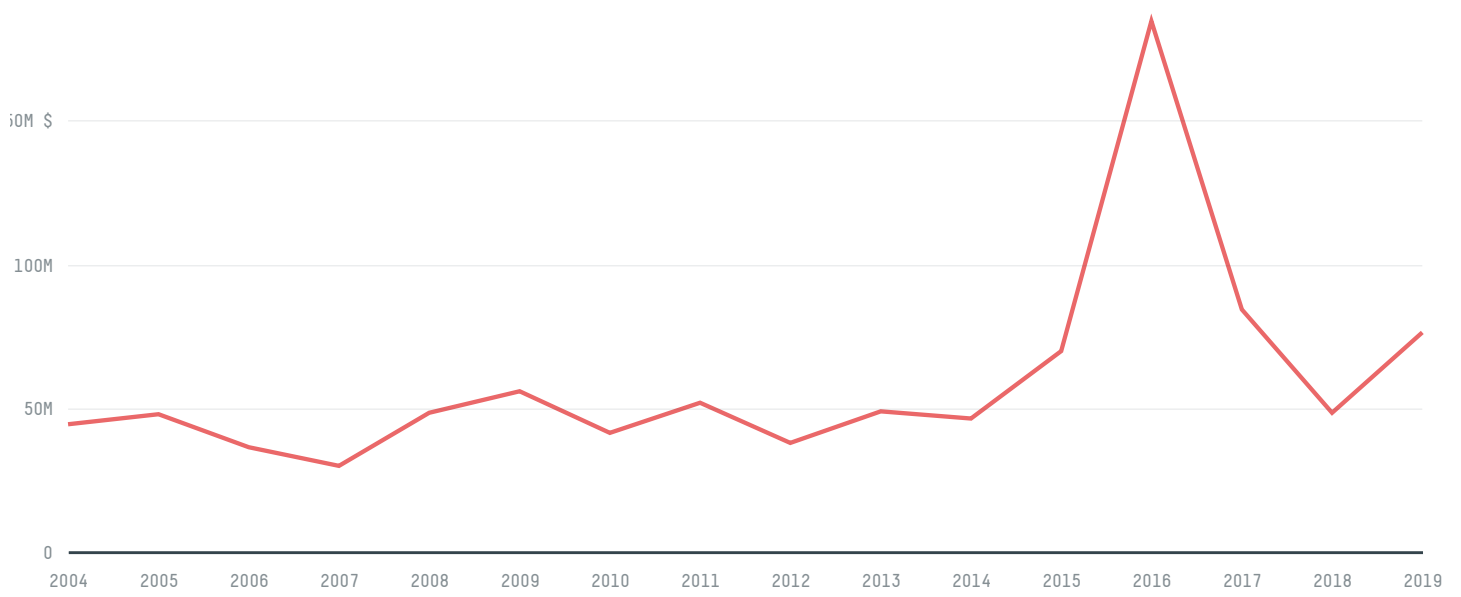
AGRICULTURAL LAND AREA FORESTED LAND AREA
57,900 **31,290**

MALAWI is the world's 97th largest country by area, 63rd largest by population size and is the world's 151st largest economy (by GDP). Forests make up 26% of its area, and agriculture 49%. It's placement in the Human Development Index is 0.485. MALAWI is a signatory to NYDF ENDORSER and ADP SIGNATORY.

TOP IMPORTS IN 2018

COMMODITY	WORLD IMPORT RANKING	PRODUCTION	IMPORTS	VALUE
PALM OIL	73	-	26,596,915.4	22,981,199
CHICKEN	140	190,617	558,888.2	2,318,223
COCOA	129	0	35,527	118,109

IMPORT TRAJECTORY OF MALAWI

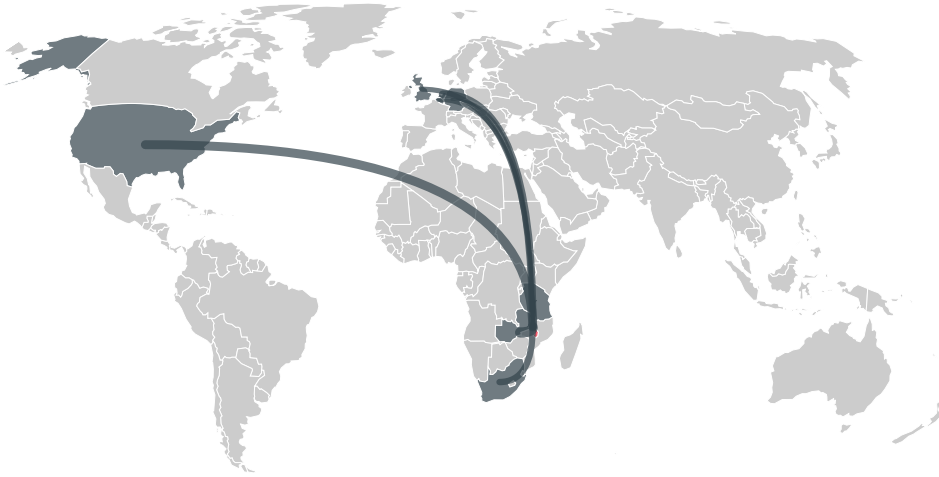


TOP EXPORT TRADERS OF CHICKEN IN MALAWI IN 2018



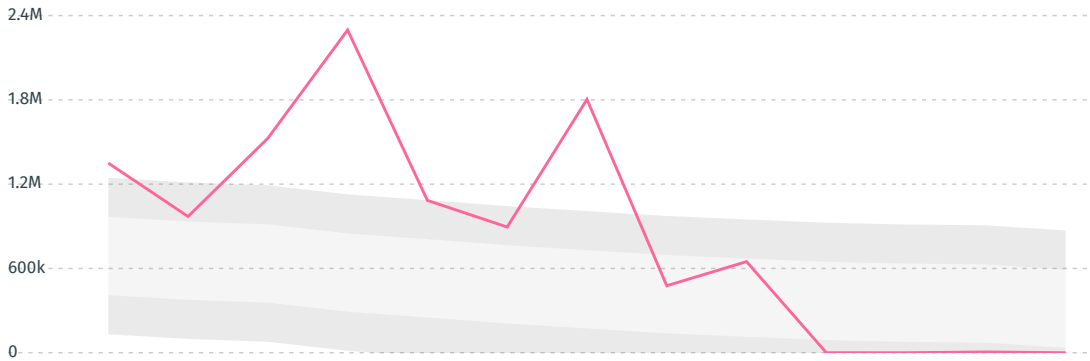
TOP EXPORT COUNTRIES OF CHICKEN TO MALAWI IN 2018

ZAMBIA	54.5%
UNITED STATES	14%
NETHERLANDS	11.7%
SOUTH AFRICA	8%
UNITED KINGDOM	7.8%
GERMANY	2%
BELGIUM	2%
TANZANIA	< 0.1%




DEFORESTATION ALERTS IN BRAZIL

There were **0** GLAD alerts reported in the week of the **25th of January 2021**. This was **low** compared to the same week in previous years.




Caution: GLAD alerts from the last six months are preliminary. Revisions are made as unconfirmed alerts are removed from the data and alert totals are finalized six months after posting. Source: **Global Forest Watch**

Trase is a partnership between



In collaboration with



Donors



This website uses cookies to provide you with an improved user experience. By continuing to browse this site, you consent to the use of cookies and similar technologies. Please visit our [privacy policy](#) for further details.

I AGREE