



trase

OCCUPIED PALESTINIAN TERRITORY (importer)

ACTIVITY: **Importer** COMMODITY: **Chicken** YEAR: **2018**

POPULATION: **4,569,087** GDP: **16,276,600,000** LAND AREA: **6,020** AGRICULTURAL LAND AREA: **2,969.2**

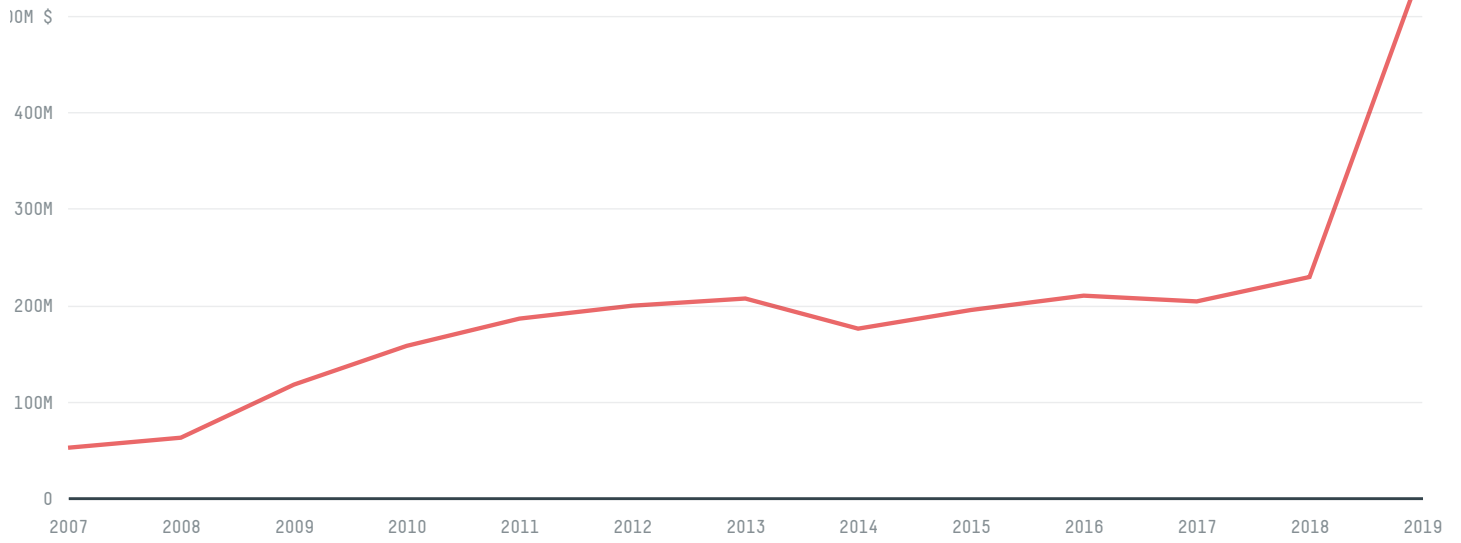
FORESTED LAND AREA: **91.7**

OCCUPIED PALESTINIAN TERRITORY is the world's 164th largest country by land mass, 125th largest by population size and is the world's 121st largest economy (by GDP). Forests make up 2% of its land mass and agricultural areas, 49%. It's placement in the Human Development Index is 0.69. OCCUPIED PALESTINIAN TERRITORY is a signatory to NYDF ENDORSER and ADP SIGNATORY.

TOP IMPORTS IN 2018

COMMODITY	WORLD IMPORT RANKING	PRODUCTION	IMPORTS	VALUE
BEEF	88	8,286	7,913,110.2	129,755,347
COFFEE	69	0	7,893,375.5	26,409,224
CHICKEN	50	61,356	1,108,910.9	5,371,513
PORK	133	0	26,849	56,059

IMPORT TRAJECTORY OF OCCUPIED PALESTINIAN TERRITORY



TOP EXPORT TRADERS OF CHICKEN IN OCCUPIED PALESTINIAN TERRITORY IN 2018



TOP EXPORT COUNTRIES OF CHICKEN TO OCCUPIED PALESTINIAN TERRITORY IN 2018



ISRAEL 98.4%

TURKEY 1.6%




[For more info](#)


[EXPLORE ON GFW](#)

Trase is a partnership between

 Stockholm Environment Institute

 Global Canopy Programme

In collaboration with

 vizzuality

 The European Forest Institute

Donors

 The Global Environment Facility

 WWF

 Europe

 Gordon and Betty Moore Foundation

 The Nature Conservancy

 Department for International Development

This website uses cookies to provide you with an improved user experience. By continuing to browse this site, you consent to the use of cookies and similar technologies. Please visit our [privacy policy](#) for further details.

I AGREE

