



trase

ARUBA (importer)

ACTIVITY
Importer

COMMODITY
Palm oil

YEAR
2018

POPULATION
105,845

GDP
3,056,424,581

SURFACE AREA
180

AGRICULTURAL LAND AREA
20

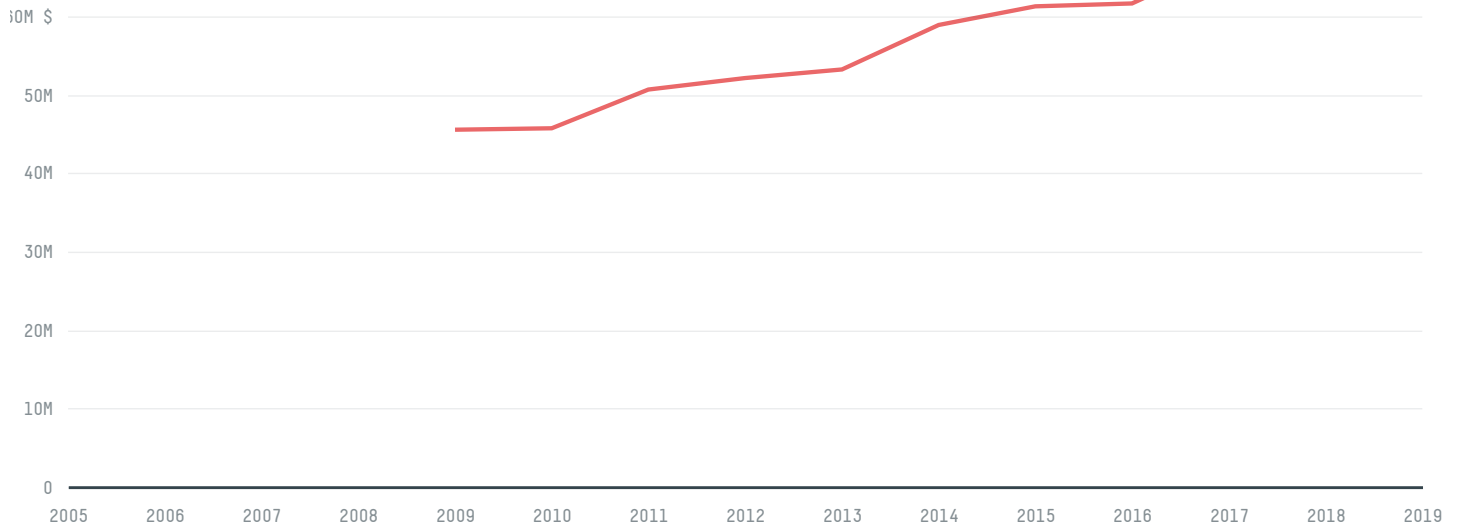
FORESTED LAND AREA
4.2

ARUBA is the world's 202nd largest country by area, 189th largest by population size and is the world's 168th largest economy (by GDP). Forests make up 2% of its area, and agriculture 11%. It's placement in the Human Development Index is 0.0. ARUBA is a signatory to NYDF ENDORSER and ADP SIGNATORY.

TOP IMPORTS IN 2018

COMMODITY	WORLD IMPORT RANKING	PRODUCTION	IMPORTS	VALUE
SUGARCANE	137	0	29,653,349.3	3,292,029
CHICKEN	106	0	6,736,683.9	15,510,393
BEEF	96	0	5,162,122.6	26,891,072
PORK	84	0	2,637,932.2	9,732,053
CORN	139	0	1,495,213.8	1,776,360
COFFEE	125	0	588,206.5	4,043,278
SHRIMP	75	0	413,944	4,735,294
PALM OIL	145	-	35,084.2	45,215

IMPORT TRAJECTORY OF ARUBA



TOP EXPORT TRADERS OF PALM OIL IN ARUBA IN 2018

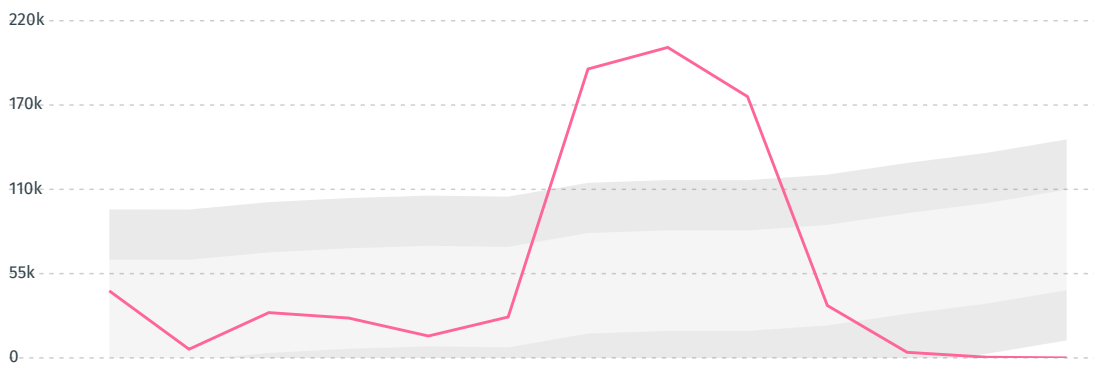


TOP EXPORT COUNTRIES OF PALM OIL TO ARUBA IN 2018



DEFORESTATION ALERTS IN COLOMBIA

There were **0** GLAD alerts reported in the week of the **18th of January 2021**. This was **unusually low** compared to the same week in previous years.

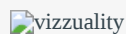


Caution: GLAD alerts from the last six months are preliminary. Revisions are made as unconfirmed alerts are removed from the data and alert totals are finalized six months after posting. Source: **Global Forest Watch**

Trase is a partnership between



In collaboration with



Donors



and many other organizations and



This website uses cookies to provide you with an improved user experience. By continuing to browse this site, you consent to the use of cookies and similar technologies. Please visit our [privacy policy](#) for further details.

I AGREE

