



trase

Myanmar (importer)

ACTIVITY COMMODITY YEAR
Importer **Corn** **2015**

POPULATION GDP LAND AREA
52,680,726 **67,822,772,707.1** **653,080**

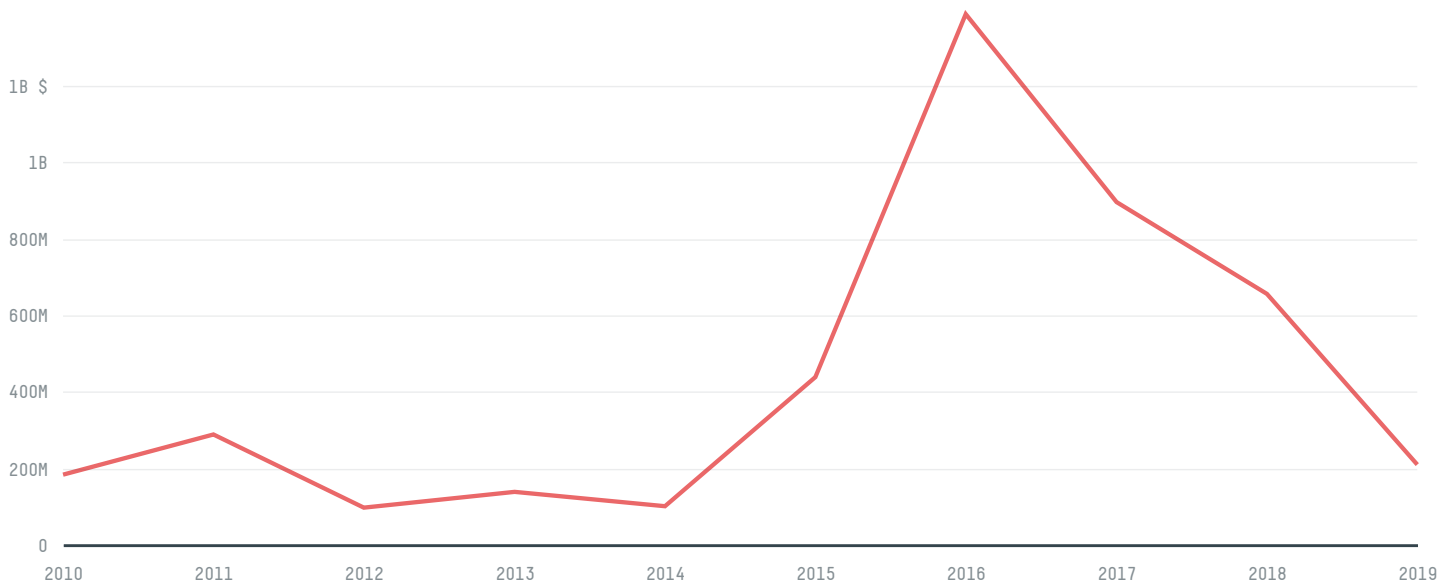
AGRICULTURAL LAND AREA FORESTED LAND AREA
127,490 **290,410**

MYANMAR is the world's 38th largest country by land mass, 25th largest by population size and is the world's 70th largest economy (by GDP). Forests make up 44% of its land mass and agricultural areas, 20%. It's placement in the Human Development Index is 0.565. MYANMAR is a signatory to NYDF ENDORSER and ADP SIGNATORY.


TOP IMPORTS IN 2015

COMMODITY	WORLD IMPORT RANKING	PRODUCTION	IMPORTS	VALUE
SUGARCANE	38	10,142,400	2,675,658,636.6	395,659,765
PORK	37	863,235	17,023,780.5	2,083,302
CORN	132	1,748,500	3,666,983.7	17,444,782
SOY	78	154,300	2,247,228.4	1,849,141
CHICKEN	92	1,505,000	166,243	1,065,237
BEEF	152	357,261	146,840.2	644,770
SHRIMP	112	52,219.9	15,883	25,569
PALM OIL	-	-	-	-

IMPORT TRAJECTORY OF MYANMAR

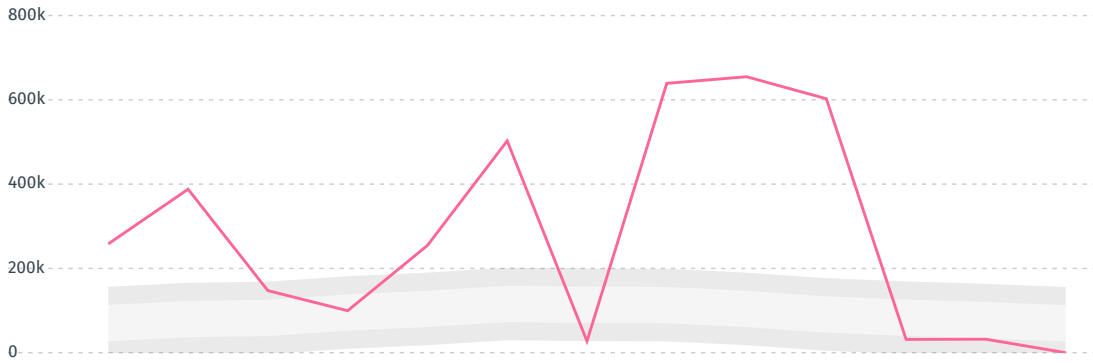


TOP EXPORT TRADERS OF CORN IN MYANMAR IN 2015



DEFORESTATION ALERTS IN PARAGUAY

There were **0** GLAD alerts reported in the week of the **11th of January 2021**. This was **low** compared to the same week in previous years.



Caution: GLAD alerts from the last six months are preliminary. Revisions are made as unconfirmed alerts are removed from the data and alert totals are finalized six months after posting. Source: **Global Forest Watch**

Trase is a partnership between



In collaboration with



and many other organizations and individuals.

Donors



[Terms of Use](#) · [Privacy policy](#) · [Cookie policy](#) · [Contact us](#)