



trase

ALGERIA (importer)

ACTIVITY	COMMODITY	YEAR
Importer	Corn	2017

POPULATION	GDP	SURFACE AREA
41,389,198	170,163,165,960.5	2,381,740

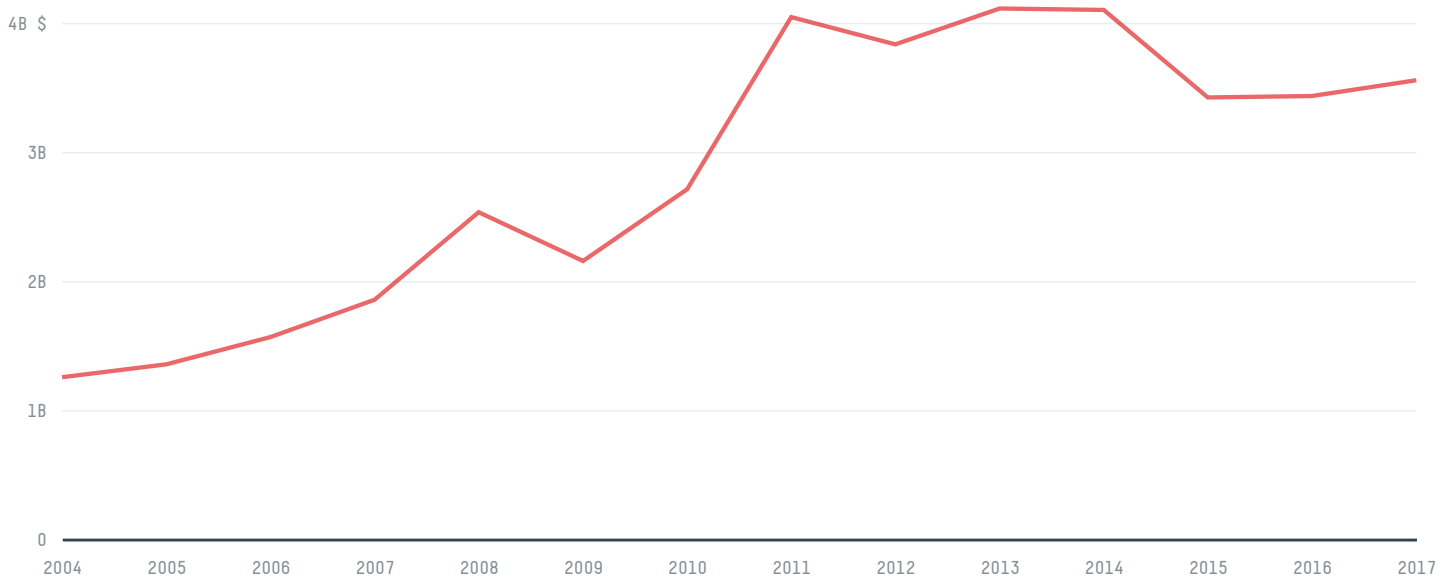
AGRICULTURAL LAND AREA	FORESTED LAND AREA
413,602	19,636

ALGERIA is the world's 10th largest country by area, 33rd largest by population size and is the world's 53rd largest economy (by GDP). Forests make up 1% of its area, and agriculture 17%. It's placement in the Human Development Index is 0.758. ALGERIA is a signatory to NYDF ENDORSER and ADP SIGNATORY.

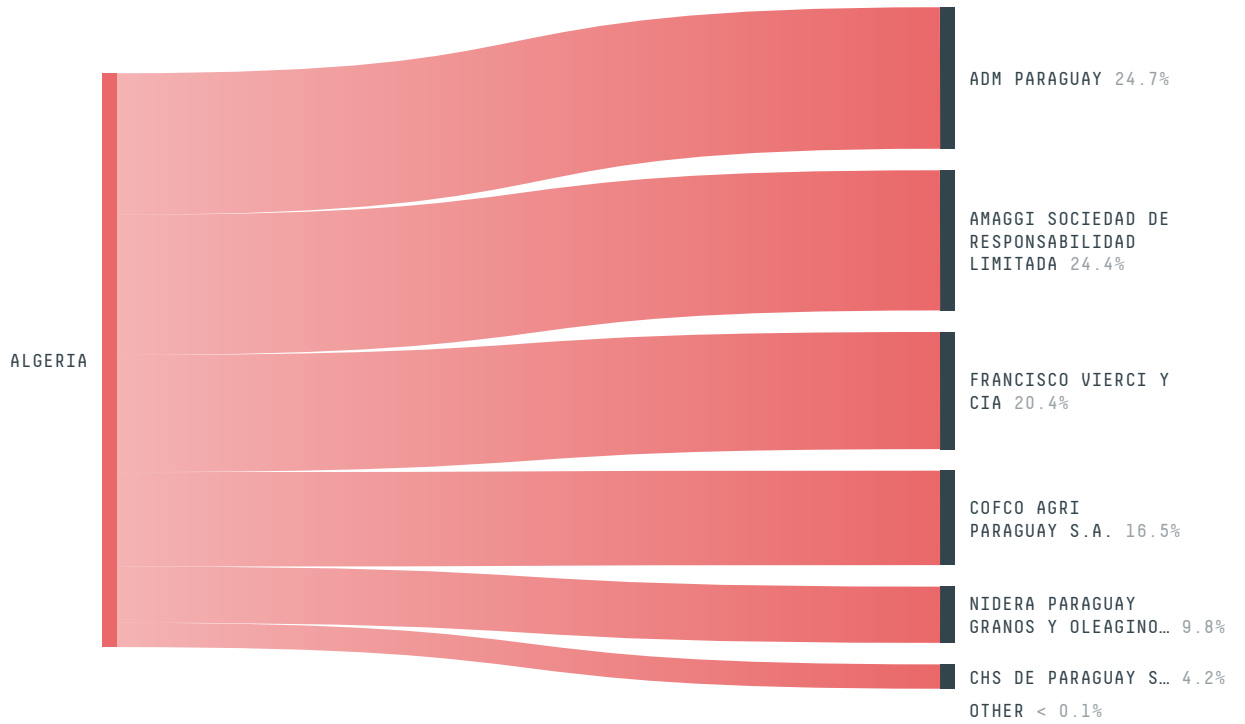
TOP IMPORTS IN 2017

COMMODITY	WORLD IMPORT RANKING	PRODUCTION	IMPORTS	VALUE
SUGARCANE	10	0	17,087,940,237.4	989,622,655
CORN	8	2,634	4,156,238,215.7	782,895,051
SOY	22	0	1,964,901,742.4	1,024,673,408
COFFEE	16	0	132,164,535.8	343,805,176
PALM OIL	49	-	97,060,043.2	74,024,227
BEEF	33	166,291	62,833,110.9	265,846,993
COCOA	37	0	15,341,103	39,428,932
CHICKEN	123	276,014	1,929,283.1	23,503,817
WOOD PULP	61	-	1,337,771	977,557
SHRIMP	60	5	924,882	4,840,875


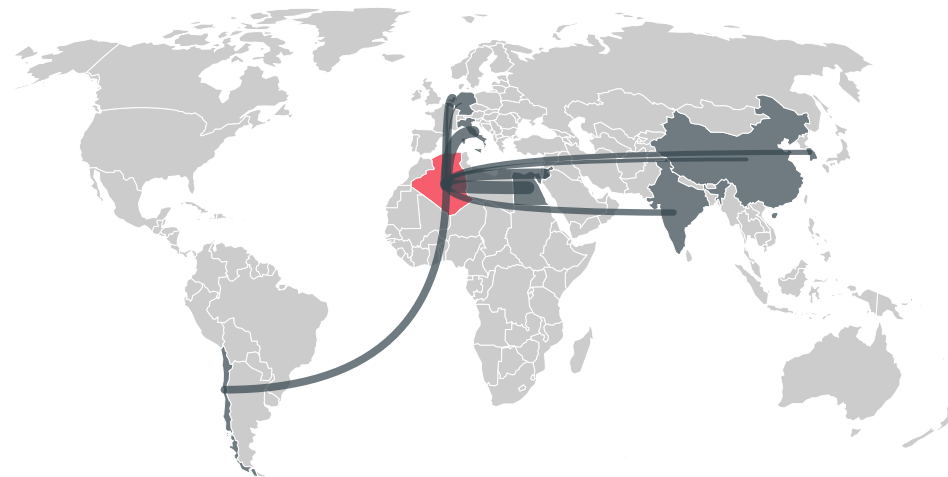
IMPORT TRAJECTORY OF ALGERIA



TOP EXPORT TRADERS OF CORN IN ALGERIA IN 2017



TOP EXPORT COUNTRIES OF CORN TO ALGERIA IN 2017



Trase is a partnership between

 Stockholm Environment Institute

 Global Canopy Programme

In collaboration with

 vizzuality

 The European Forest Institute

and many other organizations and individuals.

Donors

 The Global Environment Facility

 WWF


 Europe

 Gordon and Betty Moore Foundation

 The Nature Conservancy

 Department for International Development

 Formas

 Norway's International Climate and Forest Initiative (NICFI)

[Terms of Use](#) · [Privacy policy](#) · [Cookie policy](#) · [Contact us](#)