



trase

Costa rica (importer)

ACTIVITY COMMODITY YEAR
Importer **Corn** **2016**

POPULATION GDP LAND AREA
4,899,345 **57,157,992,434.2** **51,060**

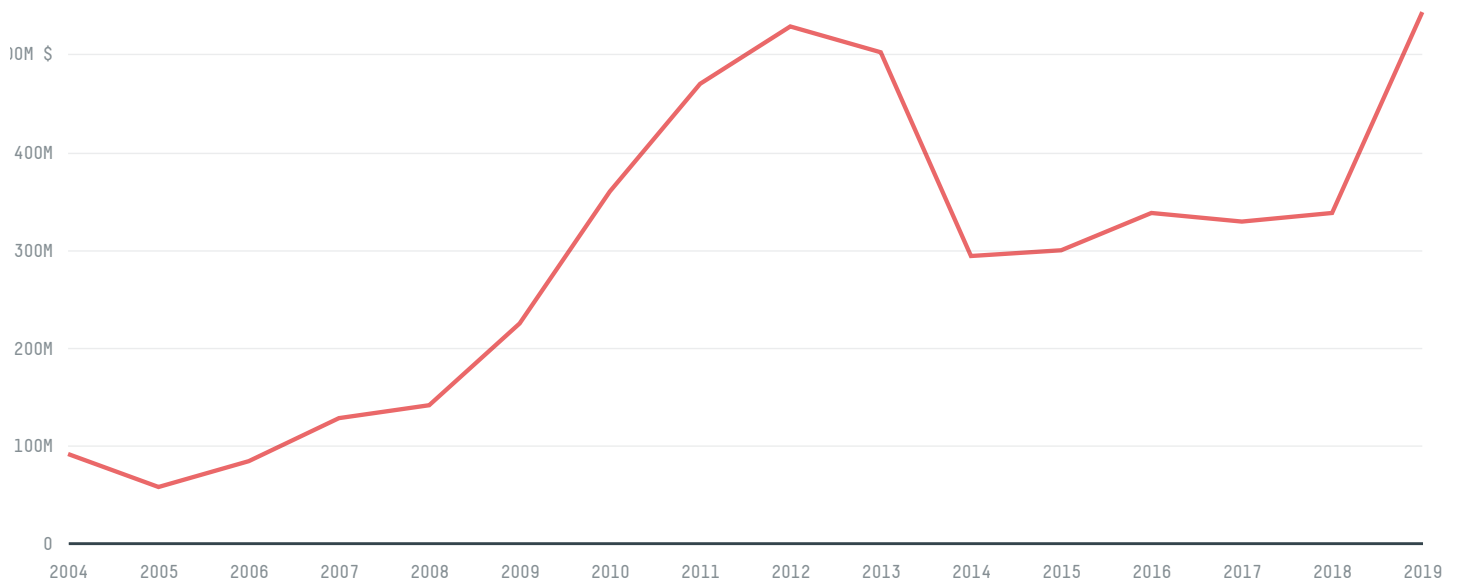
AGRICULTURAL LAND AREA FORESTED LAND AREA
17,595 **27,862**

COSTA RICA is the world's 125th largest country by land mass, 119th largest by population size and is the world's 75th largest economy (by GDP). Forests make up 55% of its land mass and agricultural areas, 34%. It's placement in the Human Development Index is 0.789. COSTA RICA is a signatory to NYDF ENDORSER and ADP SIGNATORY.


TOP IMPORTS IN 2016

COMMODITY	WORLD IMPORT RANKING	PRODUCTION	IMPORTS	VALUE
CORN	32	9,542	851,152,360.5	175,281,996
SUGARCANE	142	4,158,370	19,807,197.2	7,411,387
WOOD PULP	71	-	13,607,820	10,689,248
COFFEE	71	102,669	8,729,506.3	18,528,386
SOY	38	0	8,599,700.2	3,344,811
SHRIMP	43	3,001	1,905,938	11,781,154
COCOA	77	650	1,236,314	5,752,167
PALM OIL	-	-	-	-

IMPORT TRAJECTORY OF COSTA RICA

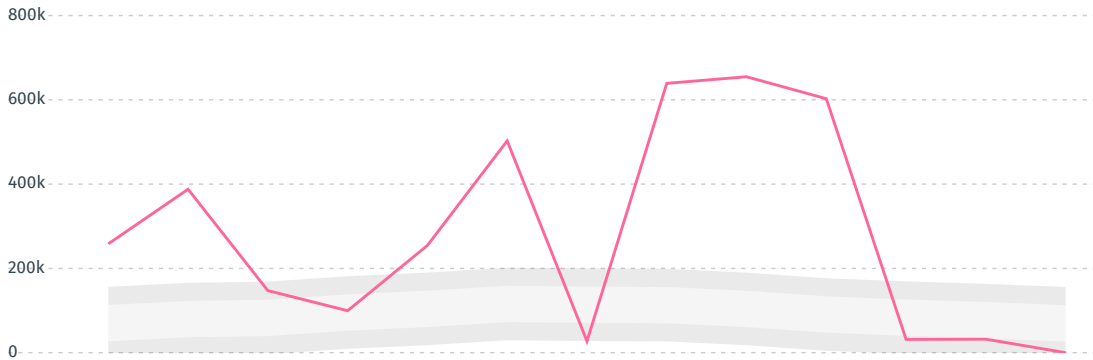


TOP EXPORT TRADERS OF CORN IN COSTA RICA IN 2016



DEFORESTATION ALERTS IN PARAGUAY

There were **0** GLAD alerts reported in the week of the **11th of January 2021**. This was **low** compared to the same week in previous years.



Caution: GLAD alerts from the last six months are preliminary. Revisions are made as unconfirmed alerts are removed from the data and alert totals are finalized six months after posting. Source: **Global Forest Watch**

Trase is a partnership between



In collaboration with



and many other organizations and individuals.

Donors



[Terms of Use](#) · [Privacy policy](#) · [Cookie policy](#) · [Contact us](#)