



# trase

## BAHAMAS (importer)

ACTIVITY                      COMMODITY                      YEAR  
**Importer**                      **Soy**                      **2016**

POPULATION    GDP                      LAND AREA    AGRICULTURAL LAND AREA  
**377,931**    **11,928,500,000**    **10,010**    **140**

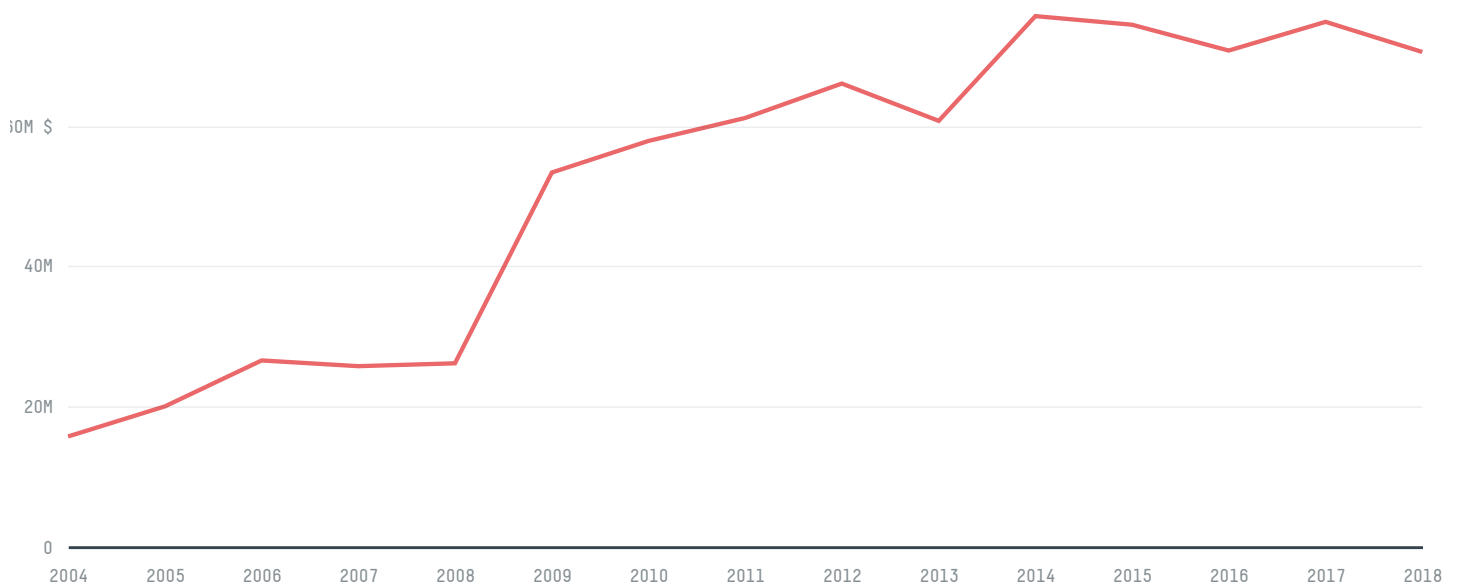
FORESTED LAND AREA  
**5,150**

BAHAMAS is the world's 161st largest country by land mass, 172nd largest by population size and is the world's 128th largest economy (by GDP). Forests make up 51% of its land mass and agricultural areas, 1%. It's placement in the Human Development Index is 0.8. BAHAMAS is a signatory to NYDF ENDORSER and ADP SIGNATORY.

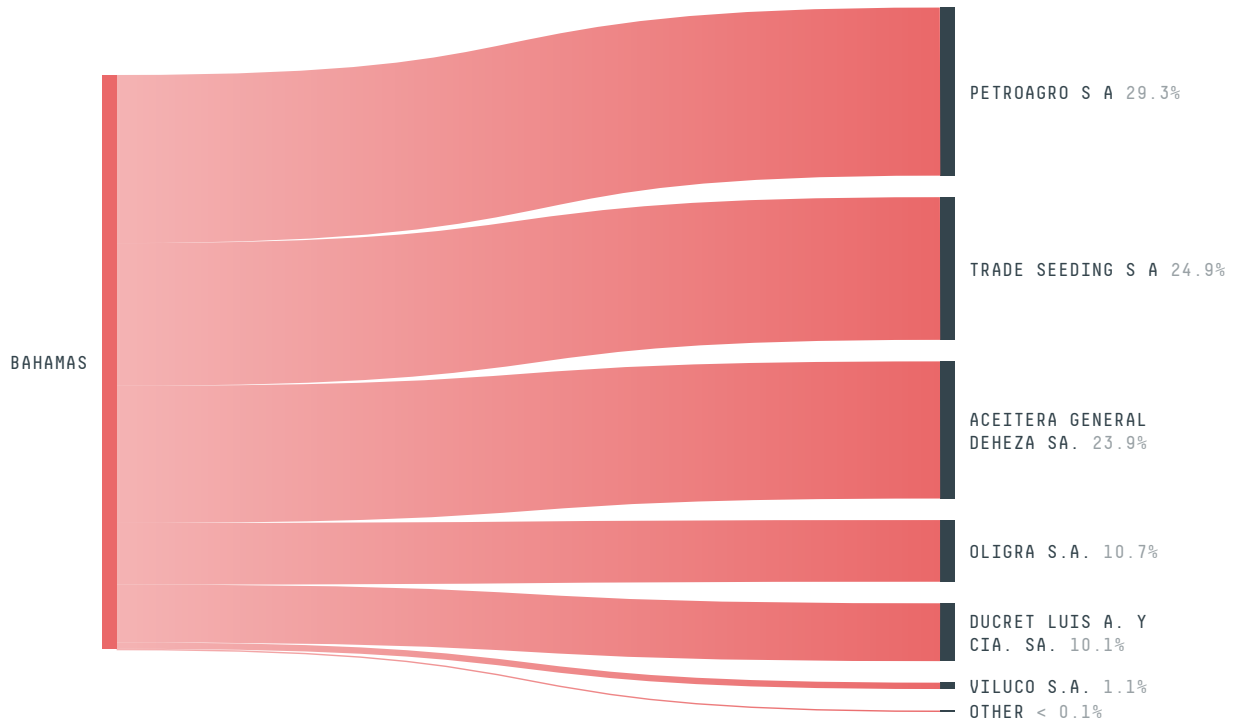
### TOP IMPORTS IN 2016

COMMODITY	WORLD IMPORT RANKING	PRODUCTION	IMPORTS	VALUE
SUGARCANE	144	56,823	19,677,681.5	8,683,451
BEEF	74	17	11,130,631.2	36,108,010
PORK	57	332	2,699,469.6	15,058,924
CORN	149	841	668,624.3	3,344,573
COFFEE	115	0	570,142.5	3,171,689
SHRIMP	81	0	284,052	3,363,768
SOY	134	0	87,630	471,070
CHICKEN	105	7,174	70,189.4	400,752

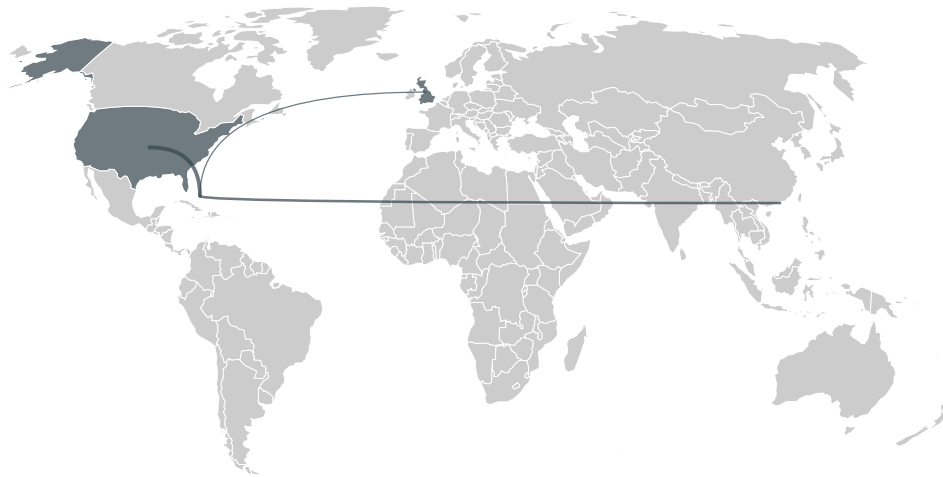
## IMPORT TRAJECTORY OF BAHAMAS



## TOP EXPORT TRADERS OF SOY IN BAHAMAS IN 2016



## TOP EXPORT COUNTRIES OF SOY TO BAHAMAS IN 2016




UNITED STATES 99.9%

CHINA (HONG KONG)  
0.1%


UNITED KINGDOM < 0.1%


Trase is a partnership between

 Stockholm Environment Institute

 Global Canopy Programme

In collaboration with

 vizzuality

 The European Forest Institute

and many other organizations and

Donors

 The Global Environment Facility

 WWF

 Europe

 Gordon and Betty Moore Foundation

 The Nature Conservancy

 Department for International Development

This website uses cookies to provide you with an improved user experience. By continuing to browse this site, you consent to the use of cookies and similar technologies. Please visit our [privacy policy](#) for further details.

I AGREE

