



# trase

## Bahamas (importer)

ACTIVITY                      COMMODITY                      YEAR  
**Importer**                      **Coffee**                      **2015**

POPULATION    GDP                      LAND AREA    AGRICULTURAL LAND AREA  
**374,206**    **11,710,800,000**    **10,010**    **140**

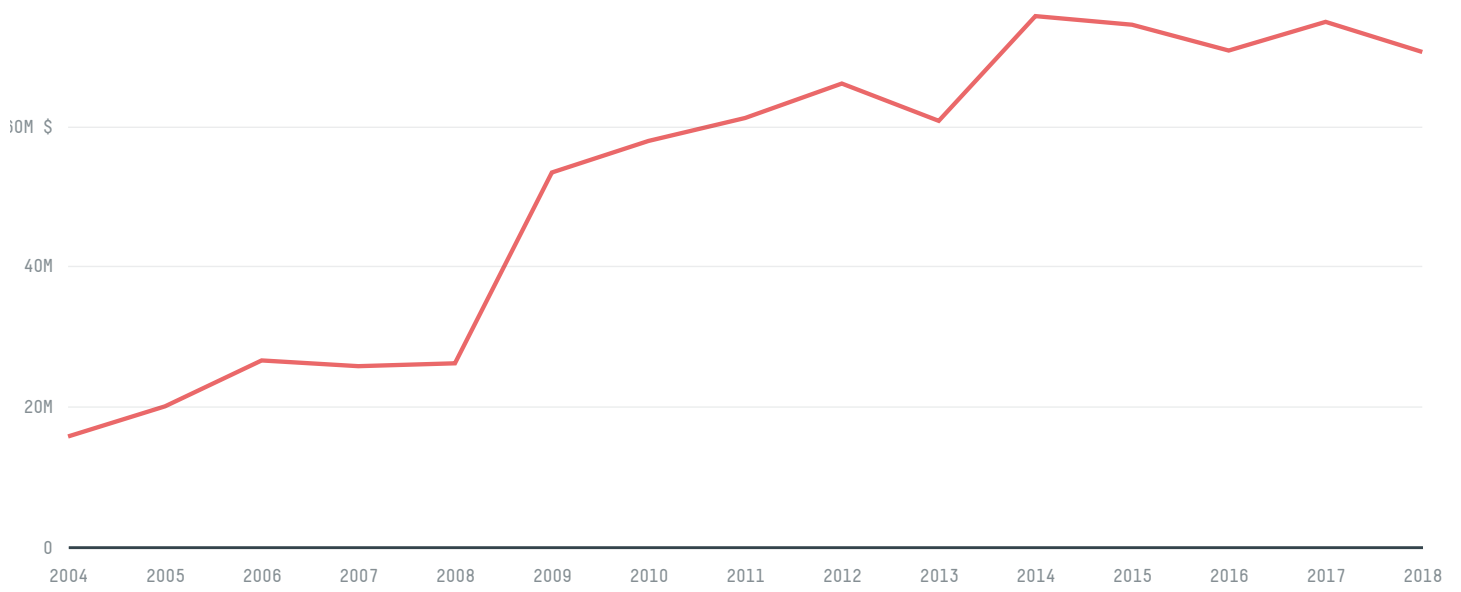
FORESTED LAND AREA  
**5,150**

BAHAMAS is the world's 161st largest country by land mass, 172nd largest by population size and is the world's 132nd largest economy (by GDP). Forests make up 51% of its land mass and agricultural areas, 1%. It's placement in the Human Development Index is 0.799. BAHAMAS is a signatory to NYDF ENDORSER and ADP SIGNATORY.


### TOP IMPORTS IN 2015

COMMODITY	WORLD IMPORT RANKING	PRODUCTION	IMPORTS	VALUE
SUGARCANE	137	57,448	28,898,511.3	9,999,731
BEEF	72	18	13,220,054	39,836,845
PORK	54	332	3,020,517.2	13,813,140
CORN	149	790	762,577.2	2,714,057
COFFEE	106	0	730,573.5	3,705,669
SHRIMP	81	0	240,845	2,964,163
SOY	129	0	115,638.2	658,031
CHICKEN	111	7,036	47,693.8	625,439

## IMPORT TRAJECTORY OF BAHAMAS

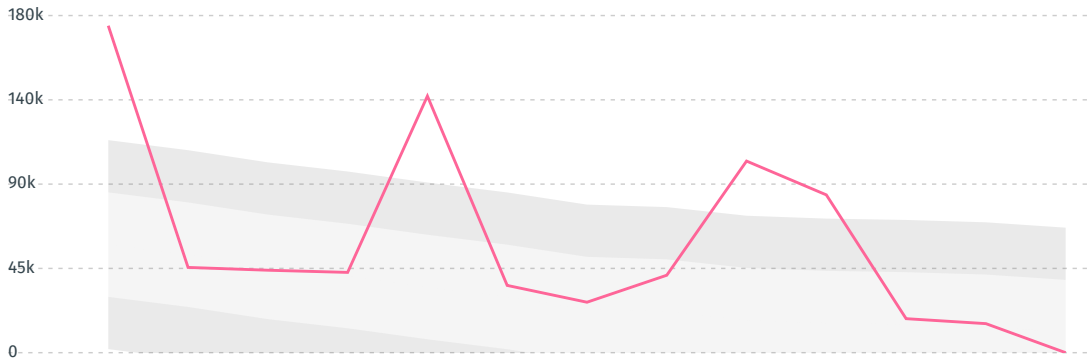


## TOP EXPORT TRADERS OF COFFEE IN BAHAMAS IN 2015



DEFORESTATION ALERTS IN PERU

There were **0** GLAD alerts reported in the week of the **11th of January 2021**. This was **normal** compared to the same week in previous years.

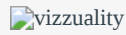


Caution: GLAD alerts from the last six months are preliminary. Revisions are made as unconfirmed alerts are removed from the data and alert totals are finalized six months after posting. Source: **Global Forest Watch**

Trase is a partnership between



In collaboration with



and many other organizations and individuals.

Donors



[Terms of Use](#) · [Privacy policy](#) · [Cookie policy](#) · [Contact us](#)