



trase

BELIZE (importer)

ACTIVITY COMMODITY YEAR
Importer **Coffee** **2016**

POPULATION GDP LAND AREA AGRICULTURAL LAND AREA
368,400 **1,775,100,000** **22,810** **1,600**

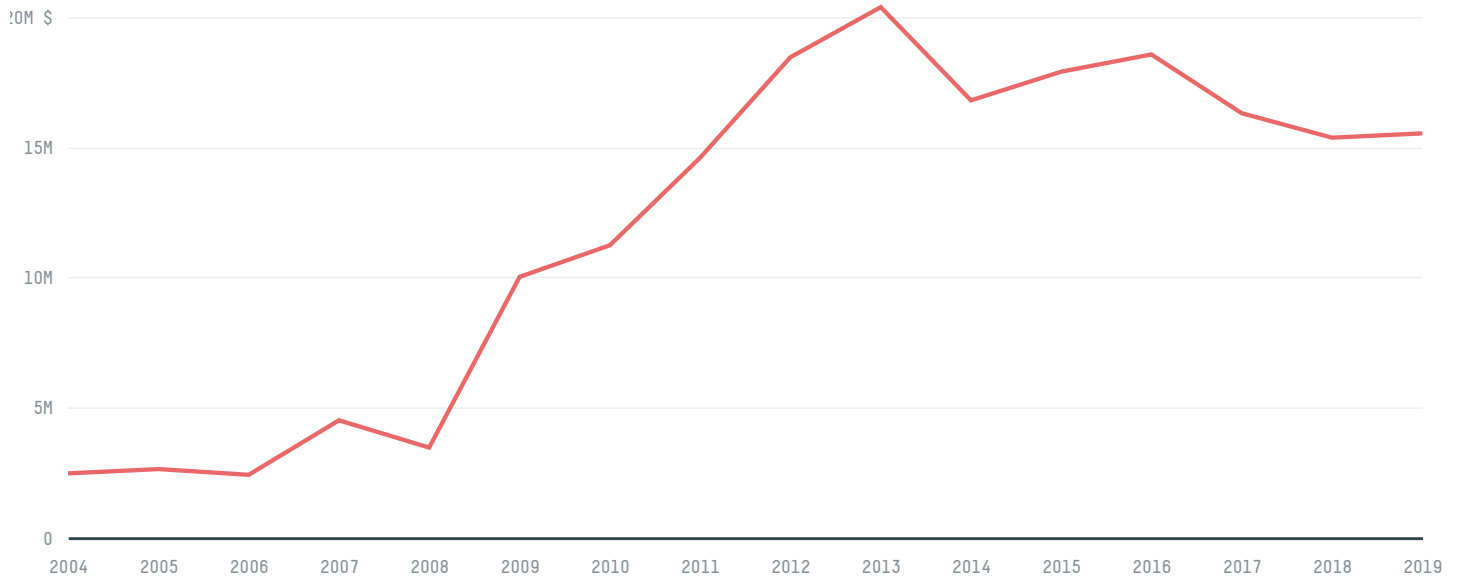
FORESTED LAND AREA
13,612.8

BELIZE is the world's 146th largest country by land mass, 173rd largest by population size and is the world's 177th largest economy (by GDP). Forests make up 60% of its land mass and agricultural areas, 7%. It's placement in the Human Development Index is 0.722. BELIZE is a signatory to NYDF ENDORSER and ADP SIGNATORY.

TOP IMPORTS IN 2016

COMMODITY	WORLD IMPORT RANKING	PRODUCTION	IMPORTS	VALUE
CORN	128	65,762	4,575,571.4	4,312,179
PORK	51	1,687	3,403,552.1	3,715,637
COFFEE	85	94	2,979,650.5	4,814,308
SOY	79	7,779	2,049,640.4	2,102,171
BEEF	126	1,448	1,324,707.1	1,024,093
PALM OIL	-	-	-	-
CHICKEN	1	18,924	-	551,048

IMPORT TRAJECTORY OF BELIZE



TOP EXPORT TRADERS OF COFFEE IN BELIZE IN 2016



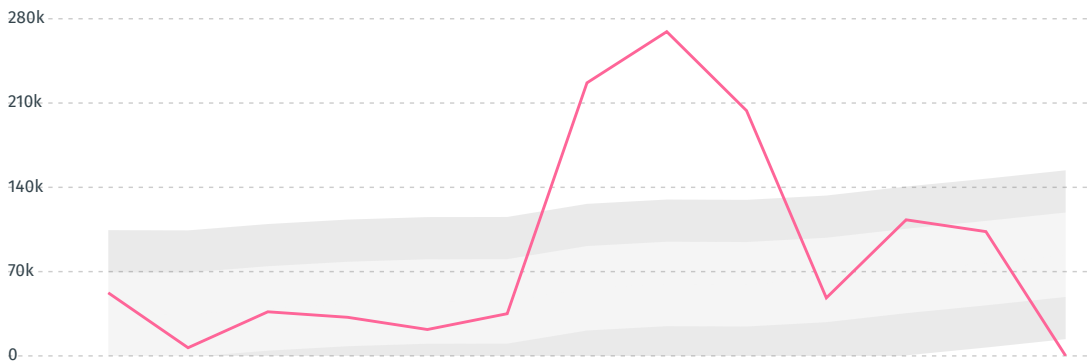
TOP EXPORT COUNTRIES OF COFFEE TO BELIZE IN 2016



GUATEMALA	59.7%
UNITED STATES	34%
ITALY	5.7%
MEXICO	0.7%
EL SALVADOR	< 0.1%

DEFORESTATION ALERTS IN COLOMBIA

There were **0** GLAD alerts reported in the week of the **18th of January 2021**. This was **unusually low** compared to the same week in previous years.


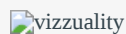


Caution: GLAD alerts from the last six months are preliminary. Revisions are made as unconfirmed alerts are removed from the data and alert totals are finalized six months after posting. Source: **Global Forest Watch**

Trase is a partnership between



In collaboration with



Donors



and many other organizations and



