



trase

ALGERIA (importer)

ACTIVITY	COMMODITY	YEAR
Importer	Coffee	2016

POPULATION	GDP	SURFACE AREA
40,551,404	159,994,837,855.1	2,381,740

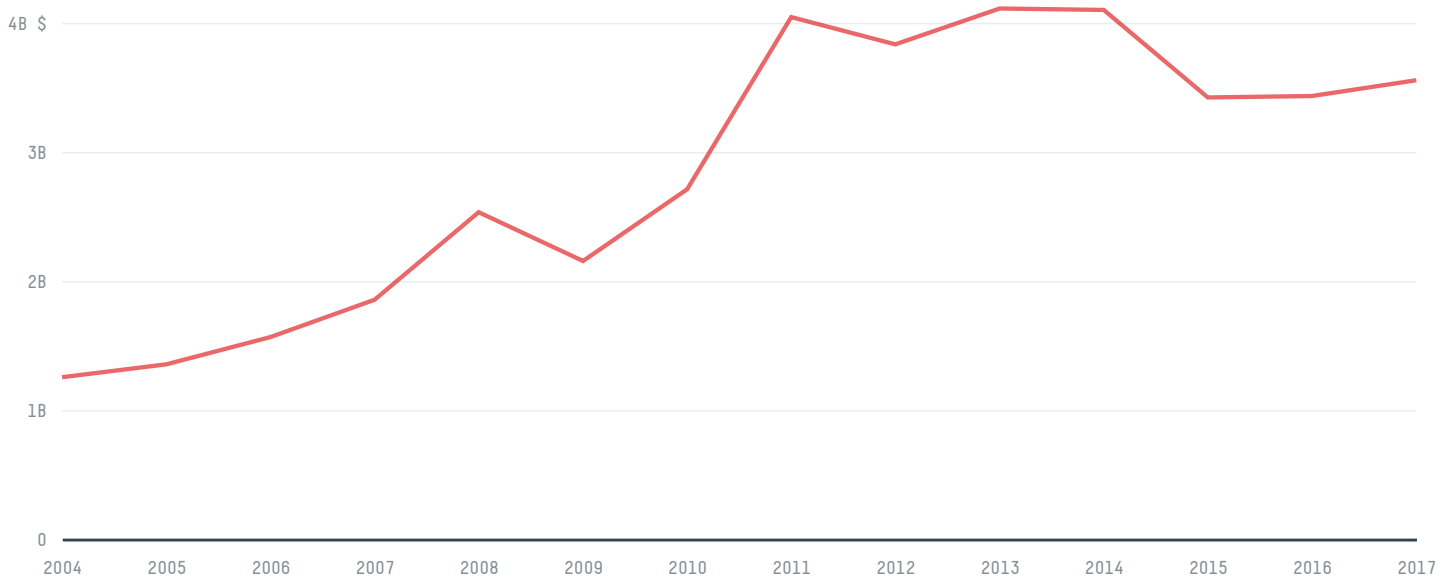
AGRICULTURAL LAND AREA	FORESTED LAND AREA
413,602	19,636

ALGERIA is the world's 10th largest country by area, 33rd largest by population size and is the world's 53rd largest economy (by GDP). Forests make up 1% of its area, and agriculture 17%. It's placement in the Human Development Index is 0.755. ALGERIA is a signatory to NYDF ENDORSER and ADP SIGNATORY.

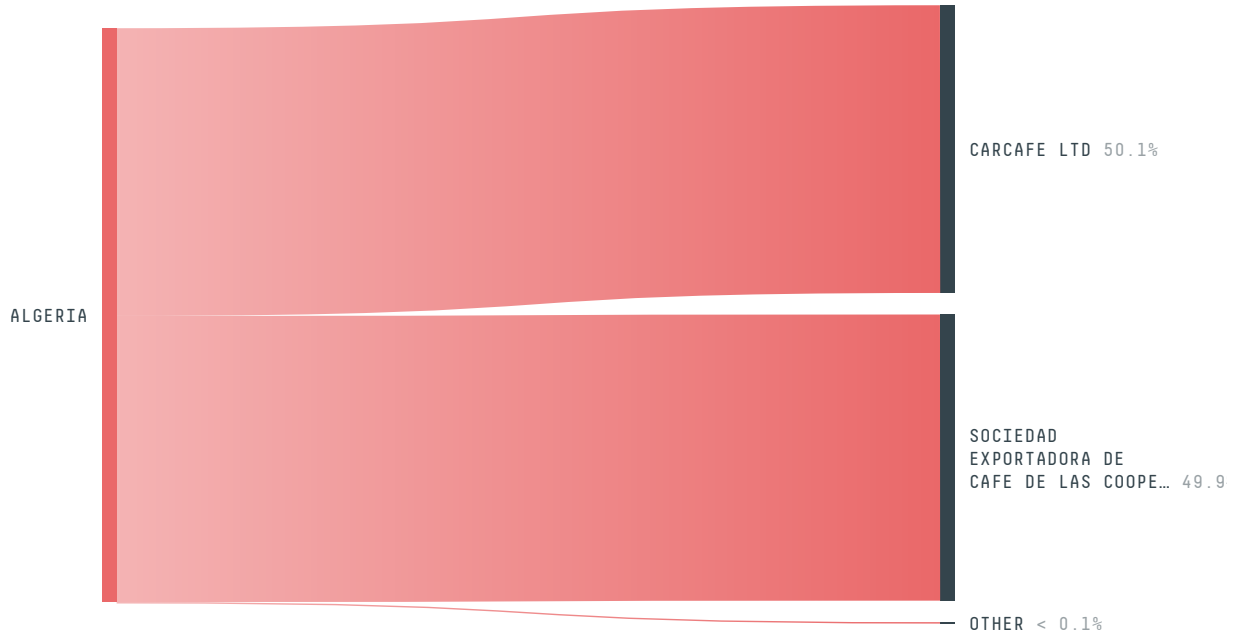
TOP IMPORTS IN 2016

COMMODITY	WORLD IMPORT RANKING	PRODUCTION	IMPORTS	VALUE
SUGARCANE	10	0	15,229,805,861	849,733,309
CORN	9	3,687	4,145,806,917.3	781,842,979
SOY	23	0	2,090,650,622.7	1,060,025,517
COFFEE	17	0	140,003,660.8	317,905,311
BEEF	31	164,268	83,661,766	304,675,922
PALM OIL	50	-	76,617,637.2	52,212,055
COCOA	42	0	10,070,760	30,026,576
WOOD PULP	48	-	7,561,180	5,081,585
CHICKEN	114	278,507	3,289,139.2	29,380,260
SHRIMP	55	5	1,151,314	5,615,401

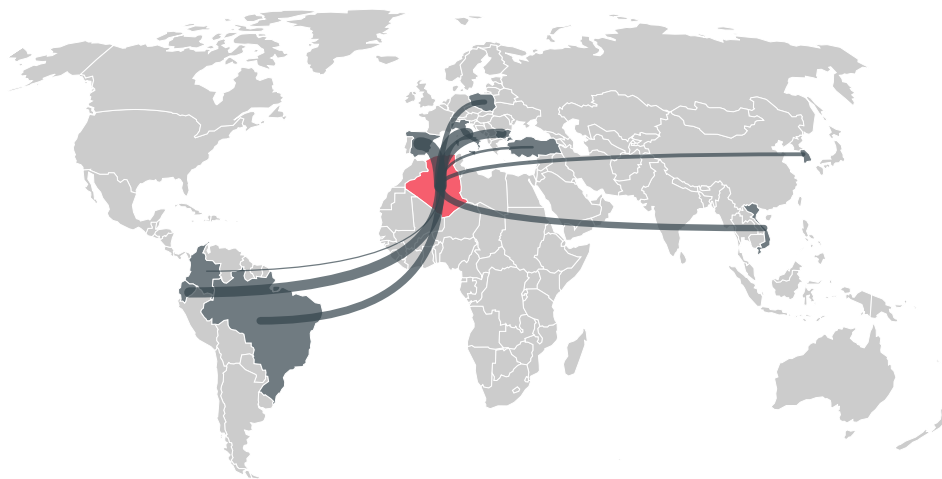
IMPORT TRAJECTORY OF ALGERIA



TOP EXPORT TRADERS OF COFFEE IN ALGERIA IN 2016



TOP EXPORT COUNTRIES OF COFFEE TO ALGERIA IN 2016



SPAIN 28.2%

ITALY 27.7%

ECUADOR 15.8%

BULGARIA 8.2%

BRAZIL 7.2%

VIETNAM 6.6%

POLAND 3.7%

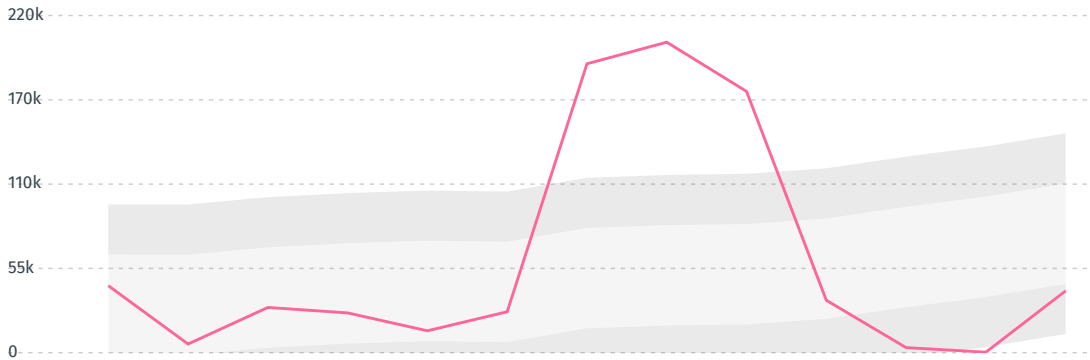
SOUTH KOREA 2.4%

TURKEY 0.1%

COLOMBIA < 0.1%

DEFORESTATION ALERTS IN COLOMBIA

There were **40,369** GLAD alerts reported in the week of the **18th of January 2021**. This was **low** compared to the same week in previous years.



Caution: GLAD alerts from the last six months are preliminary. Revisions are made as unconfirmed alerts are removed from the data and alert totals are finalized six months after posting. Source: **Global Forest Watch**

Trase is a partnership between



In collaboration with



and many other organizations and individuals.

Donors



[Terms of Use](#) · [Privacy policy](#) · [Cookie policy](#) · [Contact us](#)