



trase

Aruba (importer)

ACTIVITY COMMODITY YEAR
Importer **Coffee** **2016**

POPULATION GDP LAND AREA AGRICULTURAL LAND AREA
104,872 **2,965,921,787.7** **180** **20**

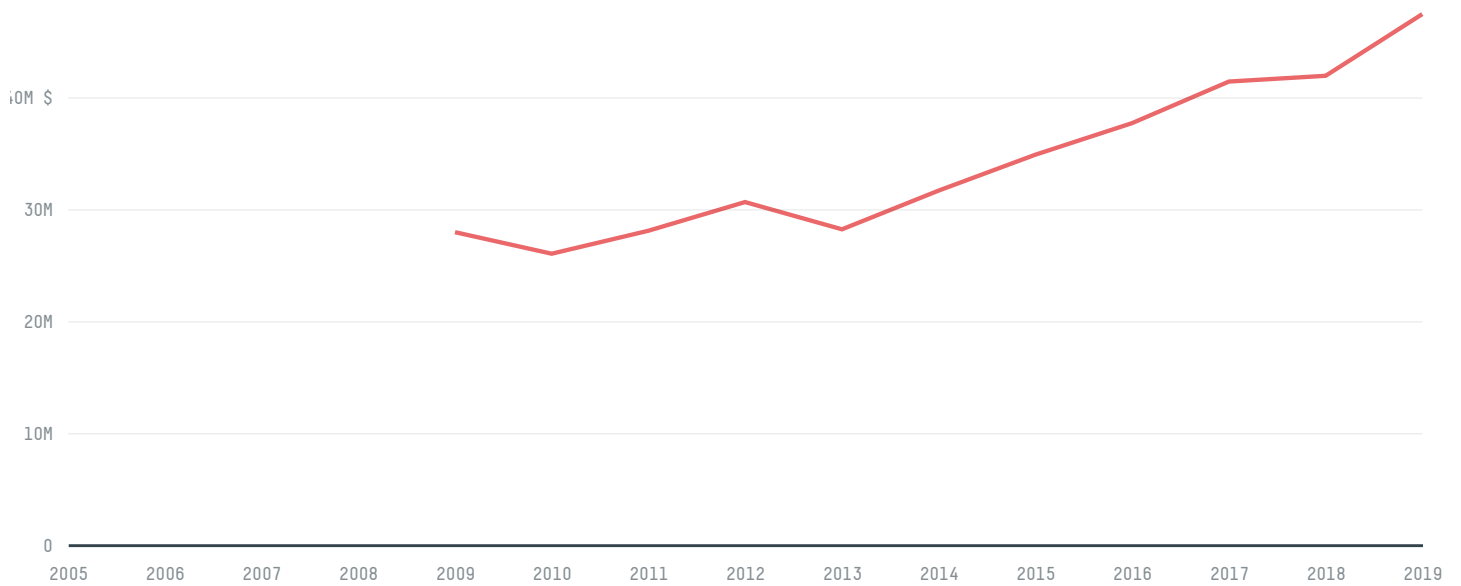
FORESTED LAND AREA
4.2

ARUBA is the world's 202nd largest country by land mass, 189th largest by population size and is the world's 167th largest economy (by GDP). Forests make up 2% of its land mass and agricultural areas, 11%. It's placement in the Human Development Index is 0.0. ARUBA is a signatory to NYDF ENDORSER and ADP SIGNATORY.

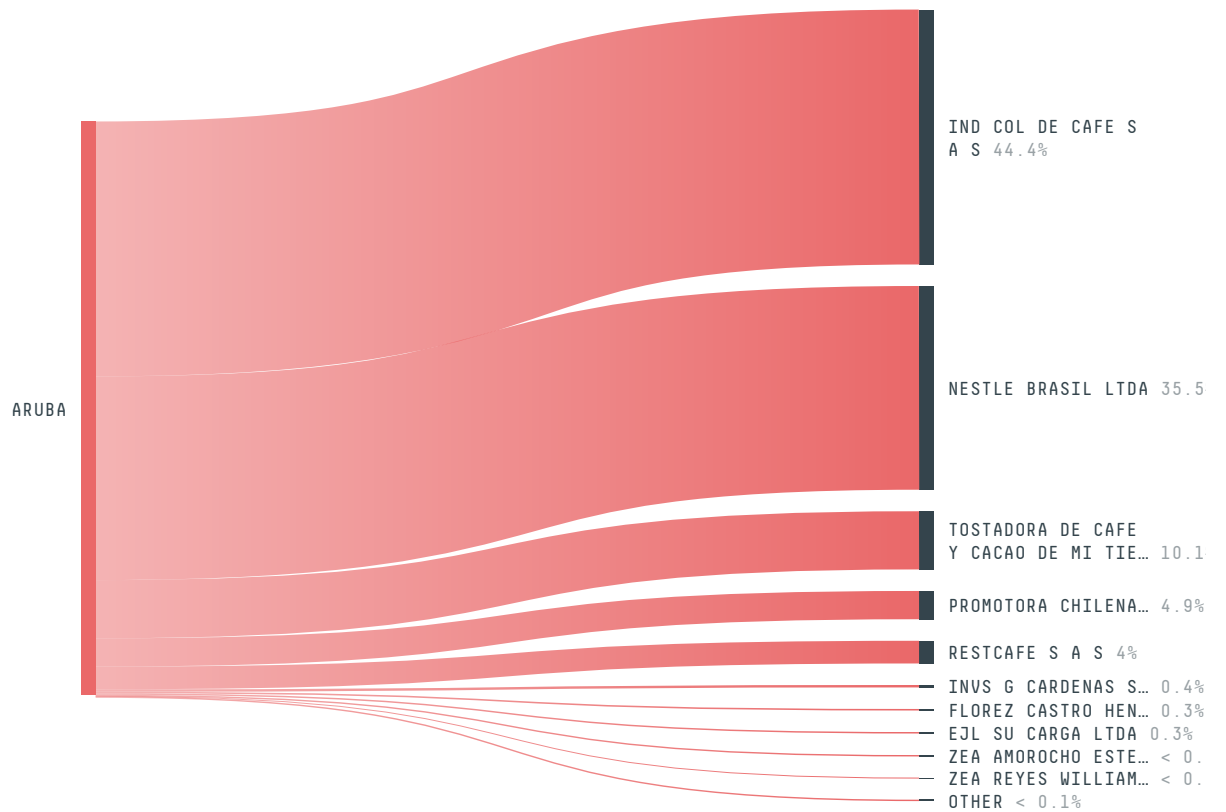
TOP IMPORTS IN 2016

COMMODITY	WORLD IMPORT RANKING	PRODUCTION	IMPORTS	VALUE
SUGARCANE	138	0	27,315,368.9	3,304,972
BEEF	96	0	5,003,587.9	23,594,741
CORN	137	0	1,696,591.1	2,238,866
SHRIMP	78	0	368,795	4,557,696
PORK	99	0	326,255.9	1,475,612
COFFEE	137	0	186,132	1,275,819
CHICKEN	103	0	84,161	563,038
COCOA	145	0	7,666	41,865

IMPORT TRAJECTORY OF ARUBA

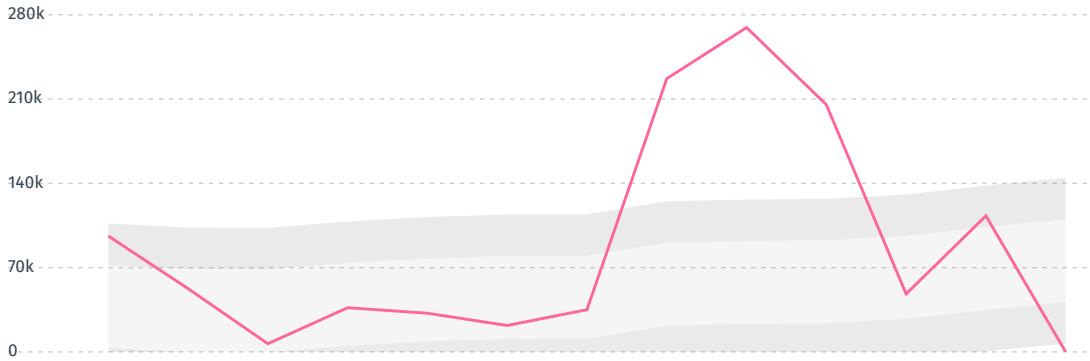


TOP EXPORT TRADERS OF COFFEE IN ARUBA IN 2016




DEFORESTATION ALERTS IN COLOMBIA

There were **0** GLAD alerts reported in the week of the **11th of January 2021**. This was **unusually low** compared to the same week in previous years.

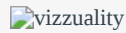


Caution: GLAD alerts from the last six months are preliminary. Revisions are made as unconfirmed alerts are removed from the data and alert totals are finalized six months after posting. Source: **Global Forest Watch**

Trase is a partnership between



In collaboration with



and many other organizations and individuals.

Donors



[Terms of Use](#) · [Privacy policy](#) · [Cookie policy](#) · [Contact us](#)