



# trase

## Estonia (importer)

ACTIVITY                      COMMODITY                      YEAR  
**Importer**                      **Coffee**                      **2016**

POPULATION      GDP                      LAND AREA      AGRICULTURAL LAND AREA  
**1,315,790**      **24,259,552,889**      **43,470**      **10,030**

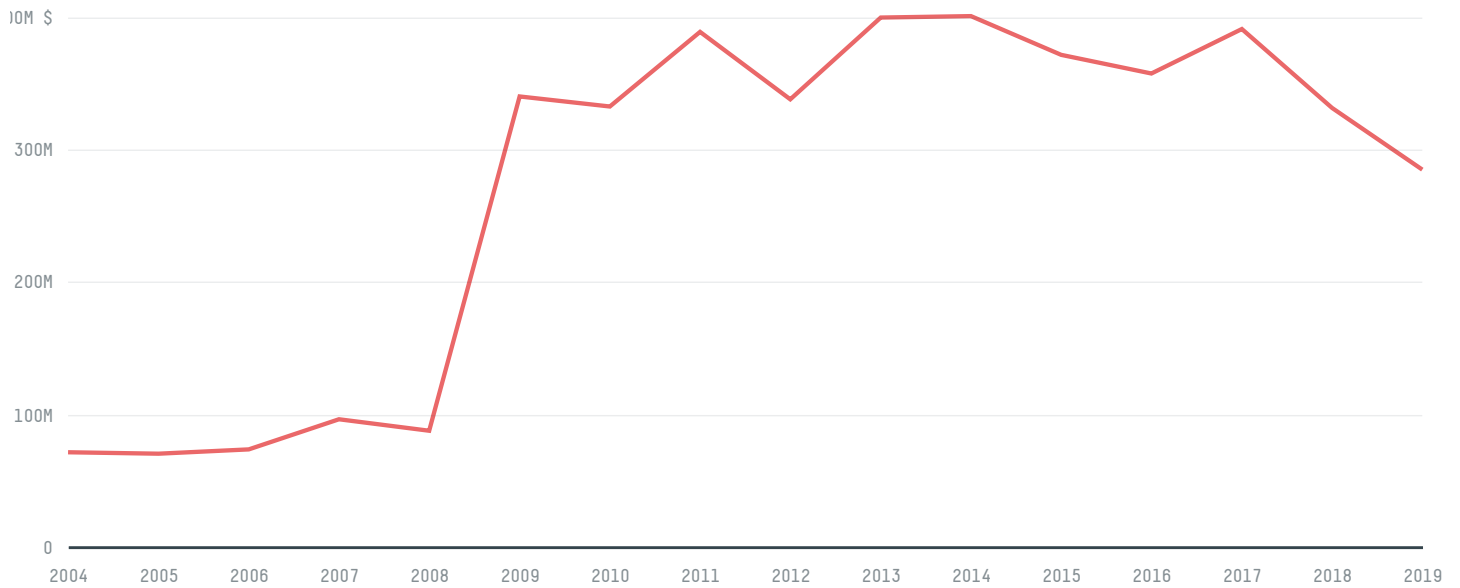
FORESTED LAND AREA  
**22,316**

ESTONIA is the world's 128th largest country by land mass, 152nd largest by population size and is the world's 102nd largest economy (by GDP). Forests make up 51% of its land mass and agricultural areas, 23%. It's placement in the Human Development Index is 0.875. ESTONIA is a signatory to NYDF ENDORSER and ADP SIGNATORY.

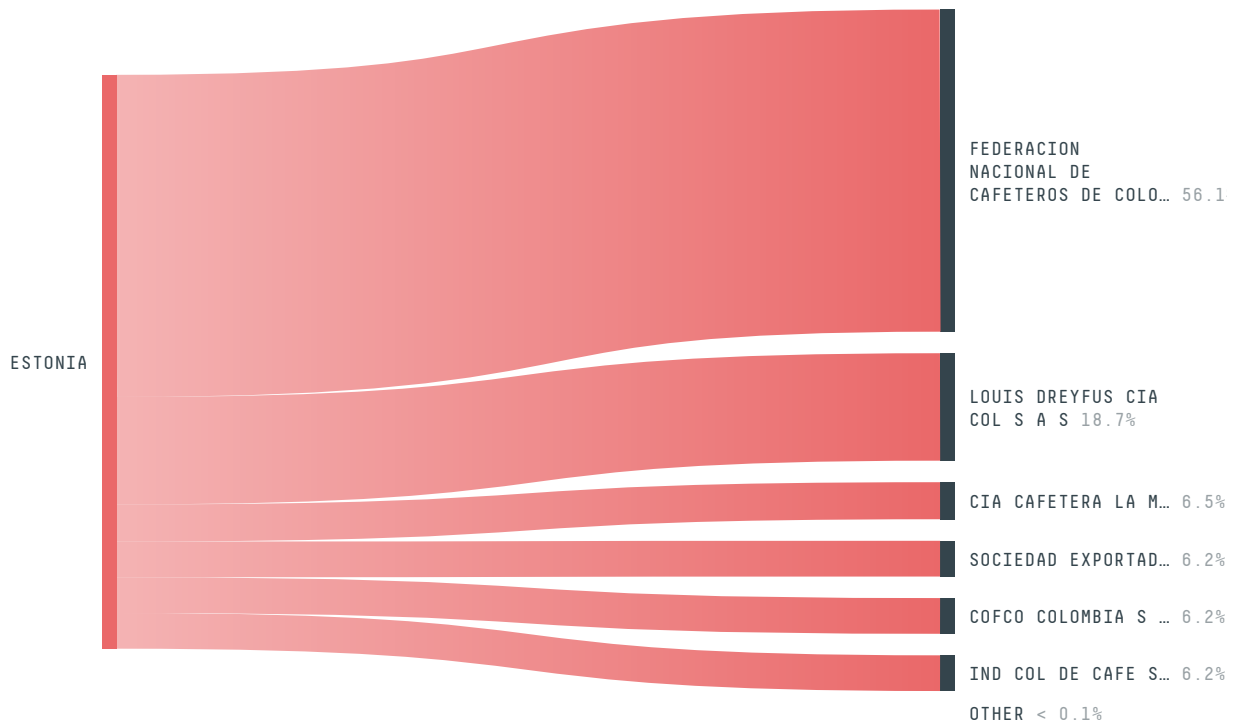
### TOP IMPORTS IN 2016

COMMODITY	WORLD IMPORT RANKING	PRODUCTION	IMPORTS	VALUE
COCOA	20	0	58,495,769	207,893,251
CORN	110	0	20,877,602.2	4,503,510
COFFEE	70	0	9,011,178.8	41,652,705
COTTON	69	0	2,255,516.6	4,004,713
PALM OIL	-	-	-	-

## IMPORT TRAJECTORY OF ESTONIA

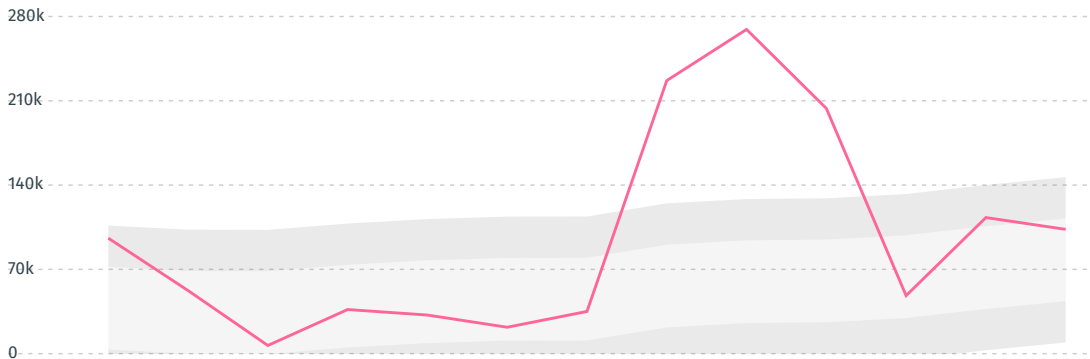


## TOP EXPORT TRADERS OF COFFEE IN ESTONIA IN 2016



DEFORESTATION ALERTS IN COLOMBIA

There were **103,231** GLAD alerts reported in the week of the **11th of January 2021**. This was **normal** compared to the same week in previous years.



Caution: GLAD alerts from the last six months are preliminary. Revisions are made as unconfirmed alerts are removed from the data and alert totals are finalized six months after posting. Source: **Global Forest Watch**

Trase is a partnership between

Stockholm Environment Institute

Global Canopy Programme

In collaboration with

vizzuality

The European Forest Institute

and many other organizations and individuals.

Donors

The Global Environment Facility

WWF

Europe

Gordon and Betty Moore Foundation

The Nature Conservancy

Department for International Development

Formas

Norway's International Climate and Forest Initiative (NICFI)

[Terms of Use](#) · [Privacy policy](#) · [Cookie policy](#) · [Contact us](#)