



# trase

## Costa rica (importer)

ACTIVITY                      COMMODITY                      YEAR  
**Importer**                      **Coffee**                      **2016**

POPULATION                      GDP                      LAND AREA  
**4,899,345**                      **57,157,992,434.2**                      **51,060**

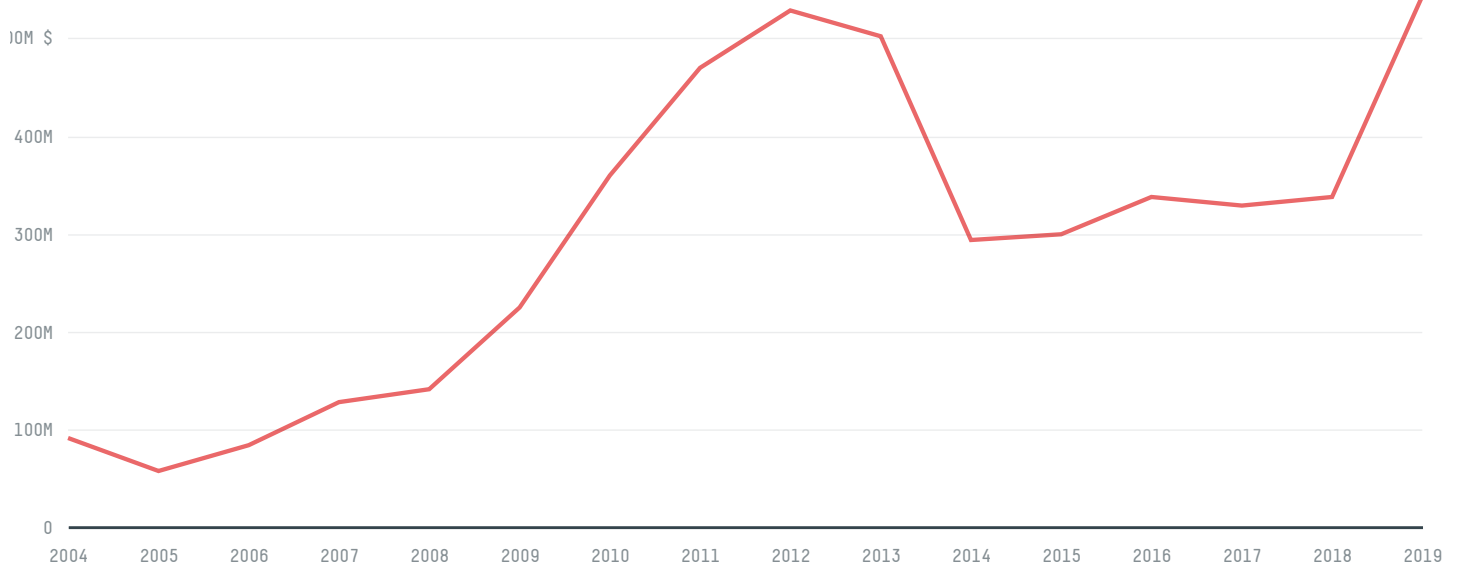
AGRICULTURAL LAND AREA                      FORESTED LAND AREA  
**17,595**                      **27,862**

COSTA RICA is the world's 125th largest country by land mass, 119th largest by population size and is the world's 75th largest economy (by GDP). Forests make up 55% of its land mass and agricultural areas, 34%. It's placement in the Human Development Index is 0.789. COSTA RICA is a signatory to NYDF ENDORSER and ADP SIGNATORY.

### TOP IMPORTS IN 2016

COMMODITY	WORLD IMPORT RANKING	PRODUCTION	IMPORTS	VALUE
CORN	32	9,542	851,152,360.5	175,281,996
SUGARCANE	142	4,158,370	19,807,197.2	7,411,387
WOOD PULP	71	-	13,607,820	10,689,248
COFFEE	71	102,669	8,729,506.3	18,528,386
SOY	38	0	8,599,700.2	3,344,811
SHRIMP	43	3,001	1,905,938	11,781,154
COCOA	77	650	1,236,314	5,752,167
PALM OIL	-	-	-	-

## IMPORT TRAJECTORY OF COSTA RICA

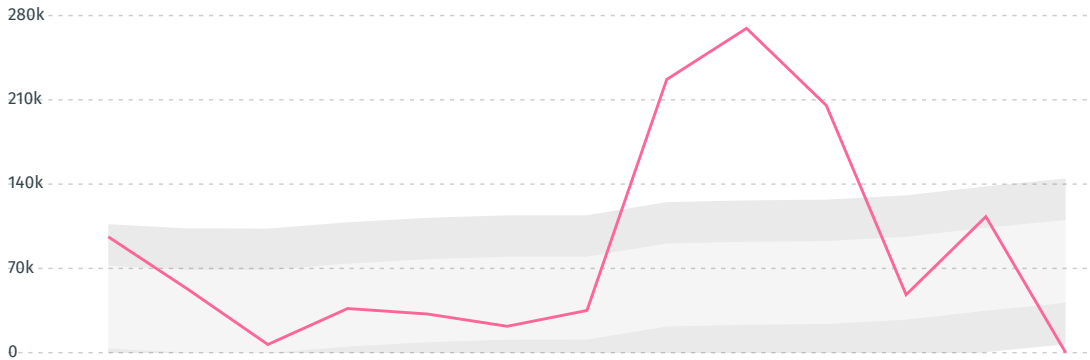


## TOP EXPORT TRADERS OF COFFEE IN COSTA RICA IN 2016



DEFORESTATION ALERTS IN COLOMBIA

There were **0** GLAD alerts reported in the week of the **11th of January 2021**. This was **unusually low** compared to the same week in previous years.



Caution: GLAD alerts from the last six months are preliminary. Revisions are made as unconfirmed alerts are removed from the data and alert totals are finalized six months after posting. Source: **Global Forest Watch**

Trase is a partnership between




In collaboration with



and many other organizations and individuals.

Donors



[Terms of Use](#) · [Privacy policy](#) · [Cookie policy](#) · [Contact us](#)