



# trase

## LUXEMBOURG (importer)

ACTIVITY                      COMMODITY                      YEAR  
**Importer**                      **Cocoa**                      **2014**

POPULATION    GDP                      SURFACE AREA  
**556,319**    **66,103,853,236.8**    **2,590**

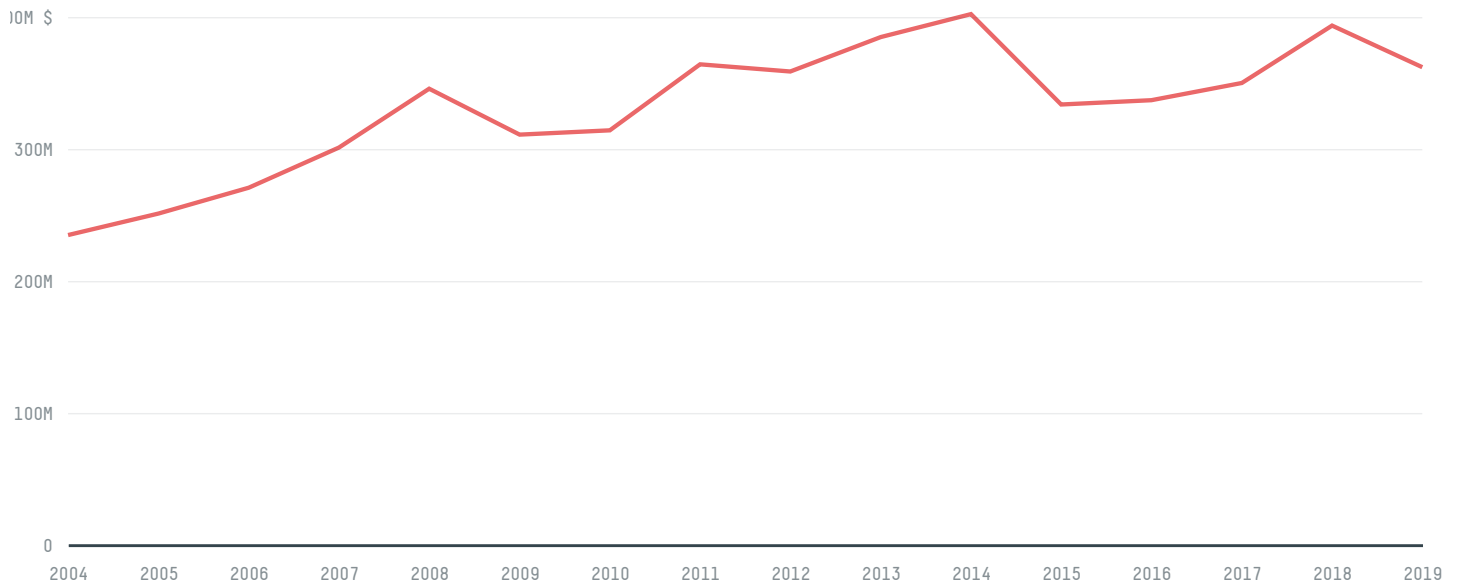
AGRICULTURAL LAND AREA    FORESTED LAND AREA  
**1,309.9**                      **867**

LUXEMBOURG is the world's 171st largest country by area, 166th largest by population size and is the world's 72nd largest economy (by GDP). Forests make up 33% of its area, and agriculture 51%. It's placement in the Human Development Index is 0.895. LUXEMBOURG is a signatory to NYDF ENDORSER and ADP SIGNATORY.

### TOP IMPORTS IN 2014

COMMODITY	WORLD IMPORT RANKING	PRODUCTION	IMPORTS	VALUE
COFFEE	49	0	25,767,182.8	157,772,897
COCOA	111	0	91,188	614,575
COTTON	133	0	4,527.2	65,881

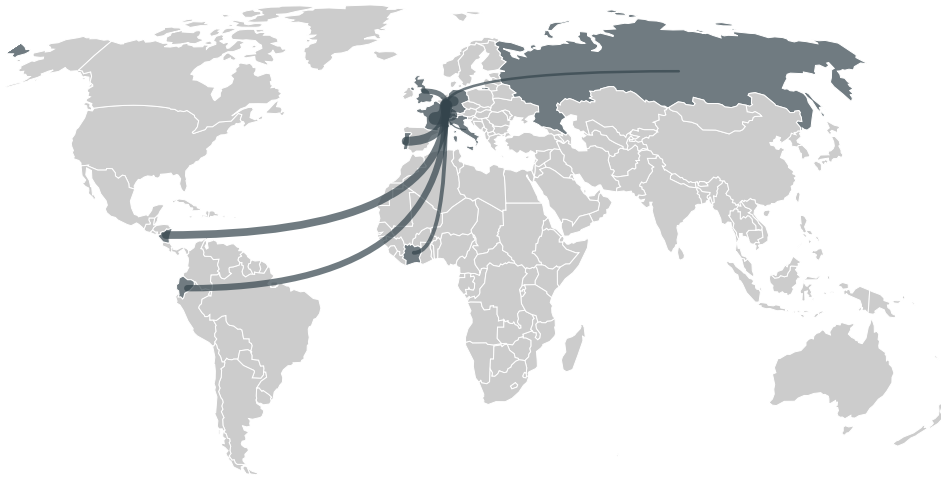
## IMPORT TRAJECTORY OF LUXEMBOURG



## TOP EXPORT TRADERS OF COCOA IN LUXEMBOURG IN 2014



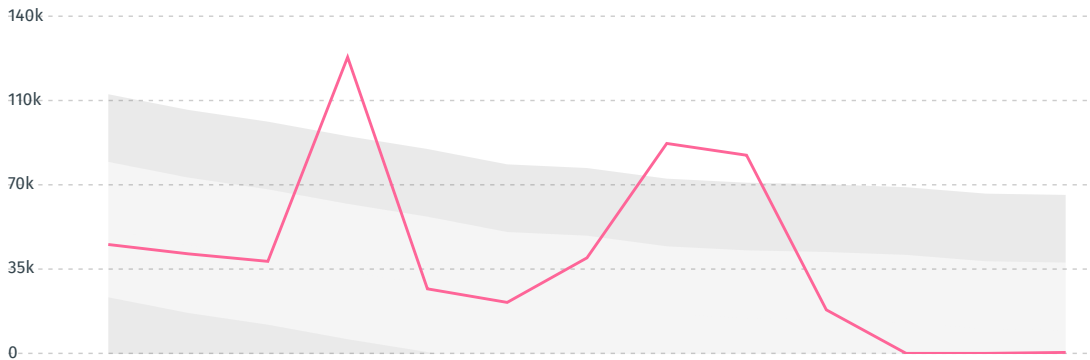
## TOP EXPORT COUNTRIES OF COCOA TO LUXEMBOURG IN 2014



FRANCE	32.6%
SWITZERLAND	32.1%
GERMANY	28.9%
PORTUGAL	5.5%
NICARAGUA	0.6%
ECUADOR	0.1%
UNITED KINGDOM	< 0.1%
COTE D'IVOIRE	< 0.1%
RUSSIAN FEDERATION	< 0.1%
ITALY	< 0.1%

## DEFORESTATION ALERTS IN PERU

There were **396** GLAD alerts reported in the week of the **18th of January 2021**. This was **normal** compared to the same week in previous years.

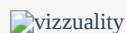


Caution: GLAD alerts from the last six months are preliminary. Revisions are made as unconfirmed alerts are removed from the data and alert totals are finalized six months after posting. Source: **Global Forest Watch**

Trase is a partnership between



In collaboration with



Donors



This website uses cookies to provide you with an improved user experience. By continuing to browse this site, you consent to the use of cookies and similar technologies. Please visit our [privacy policy](#) for further details.

I AGREE