



trase

MALI (importer)

ACTIVITY COMMODITY YEAR
Importer **Soy** **2017**

POPULATION GDP SURFACE AREA
18,512,394 **15,365,627,045.1** **1,240,190**

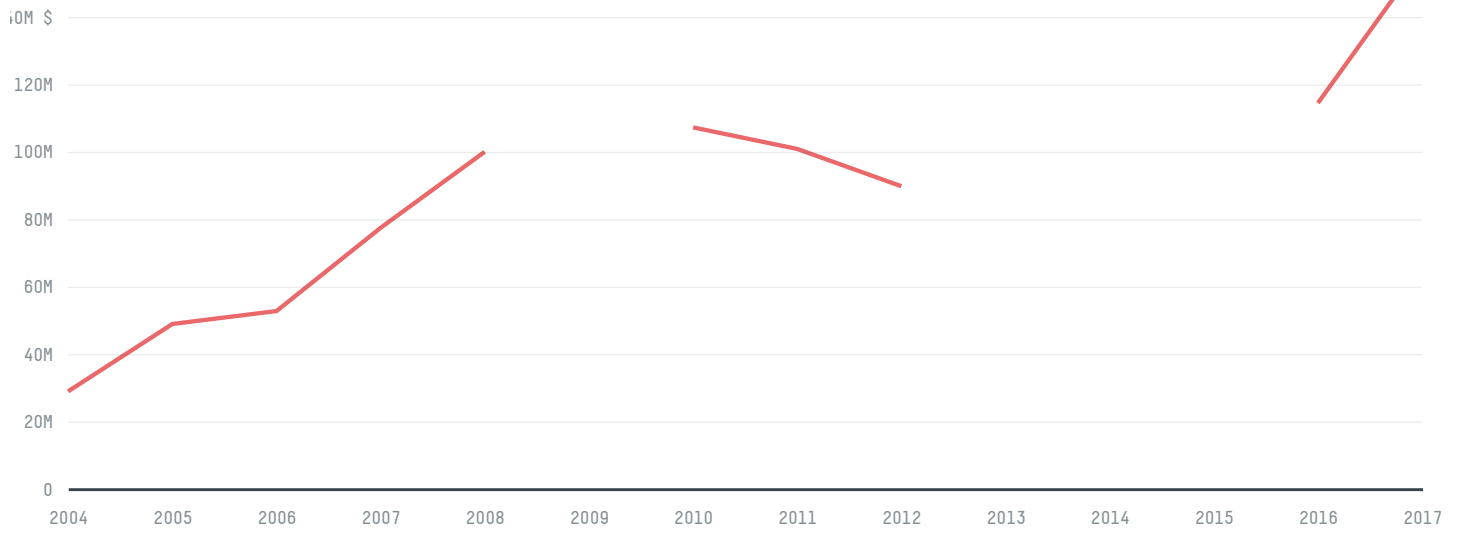
AGRICULTURAL LAND AREA FORESTED LAND AREA
412,010 **46,360**

MALI is the world's 22nd largest country by area, 60th largest by population size and is the world's 120th largest economy (by GDP). Forests make up 4% of its area, and agriculture 33%. It's placement in the Human Development Index is 0.426. MALI is a signatory to NYDF ENDORSER and ADP SIGNATORY.


TOP IMPORTS IN 2017

COMMODITY	WORLD IMPORT RANKING	PRODUCTION	IMPORTS	VALUE
PALM OIL	44	-	123,070,411.3	67,110,347
CORN	122	2,811,385	7,044,970.9	4,766,241
SOY	117	7,875	6,079,393.6	2,710,876
CHICKEN	135	48,000	895,786.1	5,087,601
BEEF	142	182,000	522,815.5	1,395,495

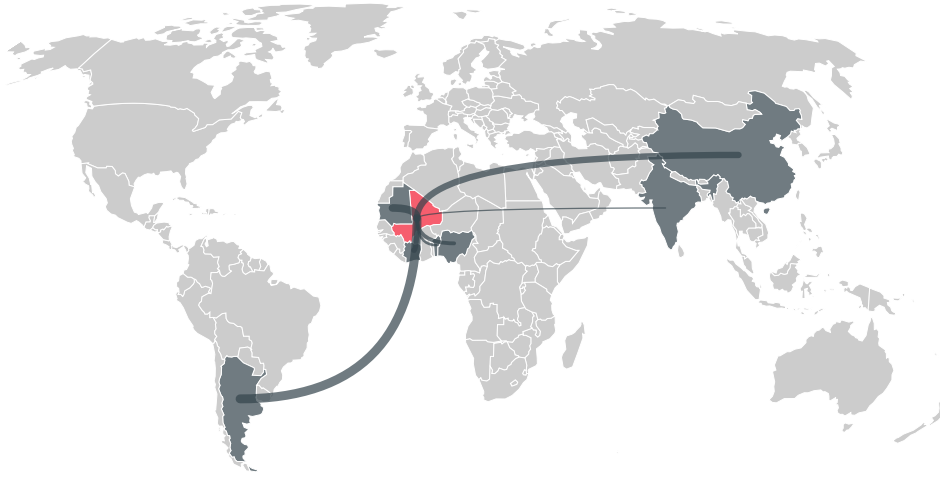
IMPORT TRAJECTORY OF MALI



TOP EXPORT TRADERS OF SOY IN MALI IN 2017



TOP EXPORT COUNTRIES OF SOY TO MALI IN 2017



ARGENTINA	87.3%
MAURITANIA	6.9%
CHINA (MAINLAND)	3.8%
COTE D'IVOIRE	1.1%
NIGERIA	0.6%
BENIN	0.2%
INDIA	< 0.1%

DEFORESTATION ALERTS IN ...

Caution: GLAD alerts from the last six months are preliminary. Revisions are made as unconfirmed alerts are removed from the data and alert totals are finalized six months after posting.


Source: **Global Forest Watch**

Trase is a partnership between

 Stockholm Environment Institute

 Global Canopy Programme

In collaboration with

 vizzuality

 The European Forest Institute

and many other organizations and

Donors

 The Global Environment Facility

 WWF

 Europe

 Gordon and Betty Moore Foundation

 The Nature Conservancy

 Department for International Development

This website uses cookies to provide you with an improved user experience. By continuing to browse this site, you consent to the use of cookies and similar technologies. Please visit our [privacy policy](#) for further details.

I AGREE

