



# trase

## Cote d'ivoire (importer)

ACTIVITY                      COMMODITY                      YEAR  
**Importer**                      **Soy**                      **2014**

POPULATION                      GDP                      LAND AREA  
**22,647,683**                      **35,363,533,865.7**                      **318,000**

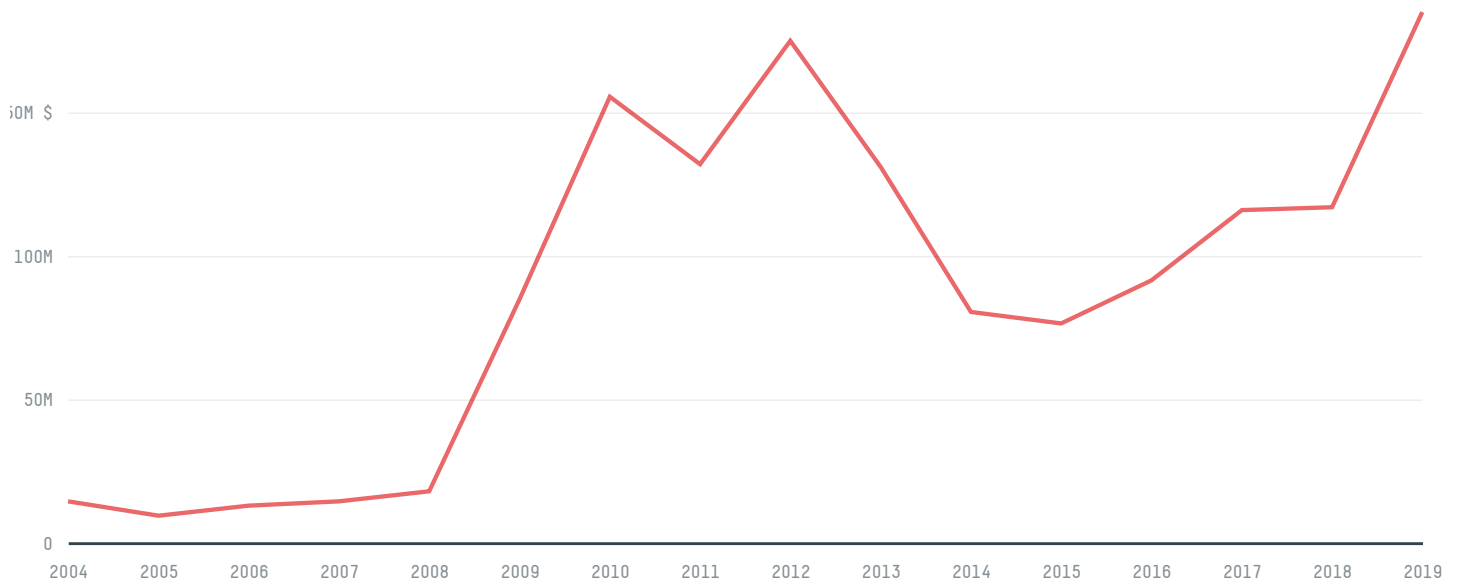
AGRICULTURAL LAND AREA                      FORESTED LAND AREA  
**206,000**                      **104,014**

COTE D'IVOIRE is the world's 65th largest country by land mass, 55th largest by population size and is the world's 97th largest economy (by GDP). Forests make up 33% of its land mass and agricultural areas, 65%. It's placement in the Human Development Index is 0.478. COTE D'IVOIRE is a signatory to NYDF ENDORSER and ADP SIGNATORY.


### TOP IMPORTS IN 2014

COMMODITY	WORLD IMPORT RANKING	PRODUCTION	IMPORTS	VALUE
SUGARCANE	110	1,964,123	123,994,690.5	7,100,361
BEEF	41	30,344	44,762,015.7	51,906,420
CORN	112	680,000	16,392,383.6	10,414,218
SOY	89	519	1,111,550.5	1,368,338
PORK	73	7,591	1,037,679.8	1,546,528
WOOD PULP	79	-	1,002,597	783,233
CHICKEN	83	41,074	752,240	2,794,011
COCOA	149	1,617,841	10,752	44,302

## IMPORT TRAJECTORY OF COTE D'IVOIRE

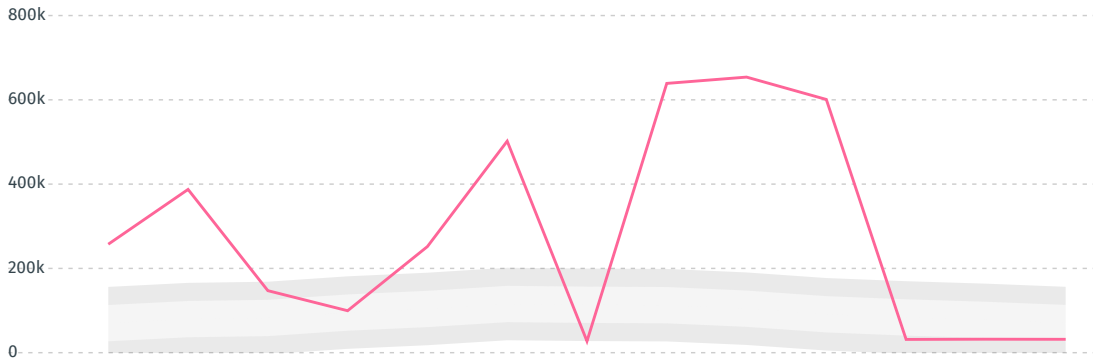


## TOP EXPORT TRADERS OF SOY IN COTE D'IVOIRE IN 2014



DEFORESTATION ALERTS IN PARAGUAY

There were **31,741** GLAD alerts reported in the week of the **11th of January 2021**. This was **normal** compared to the same week in previous years.



Caution: GLAD alerts from the last six months are preliminary. Revisions are made as unconfirmed alerts are removed from the data and alert totals are finalized six months after posting. Source: **Global Forest Watch**

Trase is a partnership between




In collaboration with



and many other organizations and individuals.

Donors



[Terms of Use](#) · [Privacy policy](#) · [Cookie policy](#) · [Contact us](#)