



trase

CAPE VERDE (importer)

ACTIVITY	COMMODITY	YEAR
Importer	Shrimp	2017

POPULATION	GDP	LAND AREA	AGRICULTURAL LAND AREA
537,497	1,769,787,215.1	4,030	790

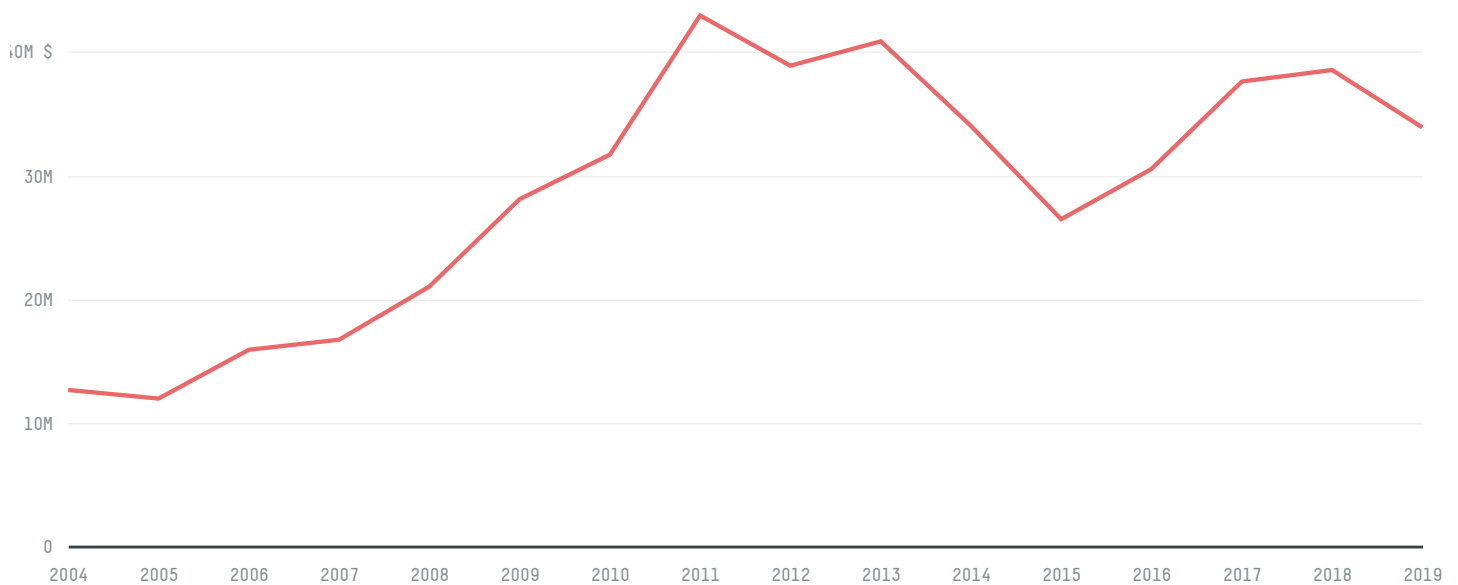
FORESTED LAND AREA
908.6

CAPE VERDE is the world's 167th largest country by land mass, 168th largest by population size and is the world's 178th largest economy (by GDP). Forests make up 23% of its land mass and agricultural areas, 20%. It's placement in the Human Development Index is 0.647. CAPE VERDE is a signatory to NYDF ENDORSER and ADP SIGNATORY.


TOP IMPORTS IN 2017

COMMODITY	WORLD IMPORT RANKING	PRODUCTION	IMPORTS	VALUE
SUGARCANE	103	28,375	160,493,415.6	12,500,844
CORN	100	4,976	31,952,074.3	7,877,523
SOY	44	0	6,028,925.1	6,818,635
BEEF	127	691	1,074,225	4,390,997
COFFEE	107	47	794,742.8	2,469,169
PORK	84	2,938	681,751.3	2,151,066
SHRIMP	87	0	152,963	1,034,650
COCOA	131	0	28,078	78,774
PALM OIL	-	-	-	-
CHICKEN	115	988	0	167,294

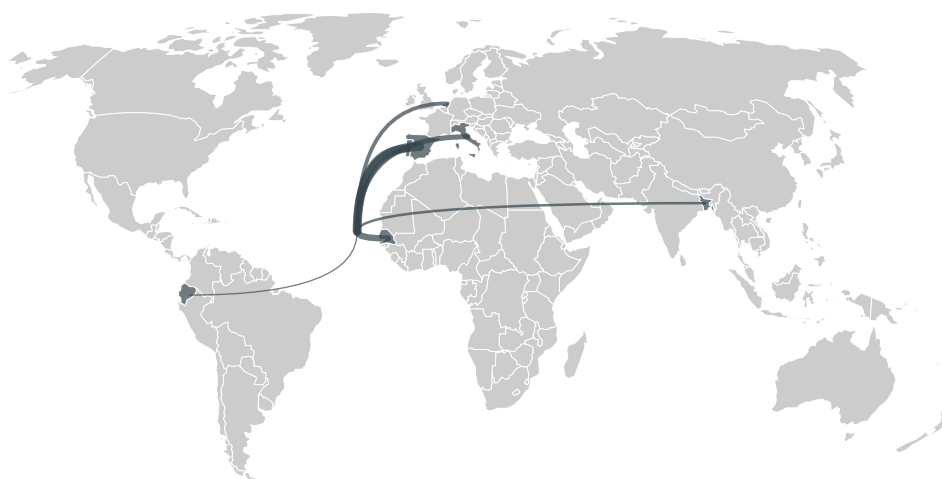
IMPORT TRAJECTORY OF CAPE VERDE



TOP EXPORT TRADERS OF SHRIMP IN CAPE VERDE IN 2017



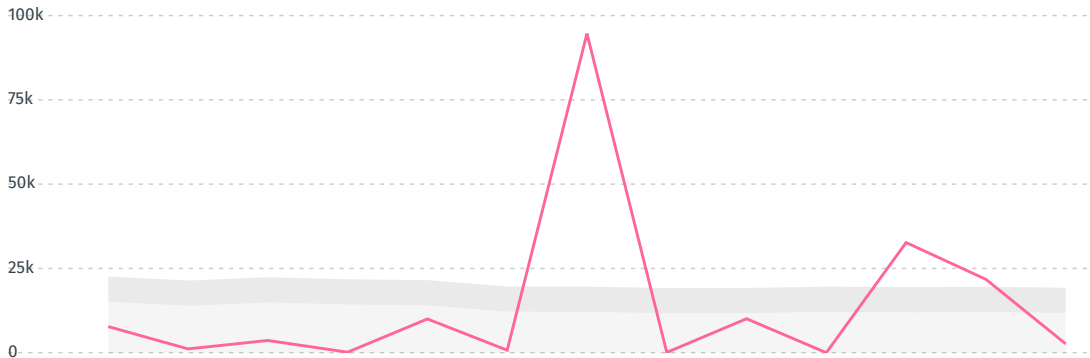
TOP EXPORT COUNTRIES OF SHRIMP TO CAPE VERDE IN 2017



Country	Percentage
SPAIN	73.2%
PORTUGAL	11.7%
SENEGAL	9.1%
ITALY	4.7%
BANGLADESH	0.6%
NETHERLANDS	0.6%
ECUADOR	< 0.1%

DEFORESTATION ALERTS IN ECUADOR

There were **2,627** GLAD alerts reported in the week of the **18th of January 2021**. This was **normal** compared to the same week in previous years.



Caution: GLAD alerts from the last six months are preliminary. Revisions are made as unconfirmed alerts are removed from the data and alert totals are finalized six months after posting. Source: **Global Forest Watch**

Trase is a partnership between



In collaboration with



and many other organizations and individuals.

Donors



[Terms of Use](#) · [Privacy policy](#) · [Cookie policy](#) · [Contact us](#)