



trase

## BANGLADESH (importer)

ACTIVITY	COMMODITY	YEAR
<b>Importer</b>	<b>Soy</b>	<b>2018</b>

POPULATION	GDP	SURFACE AREA
<b>161,356,039</b>	<b>274,039,092,455.3</b>	<b>147,630</b>

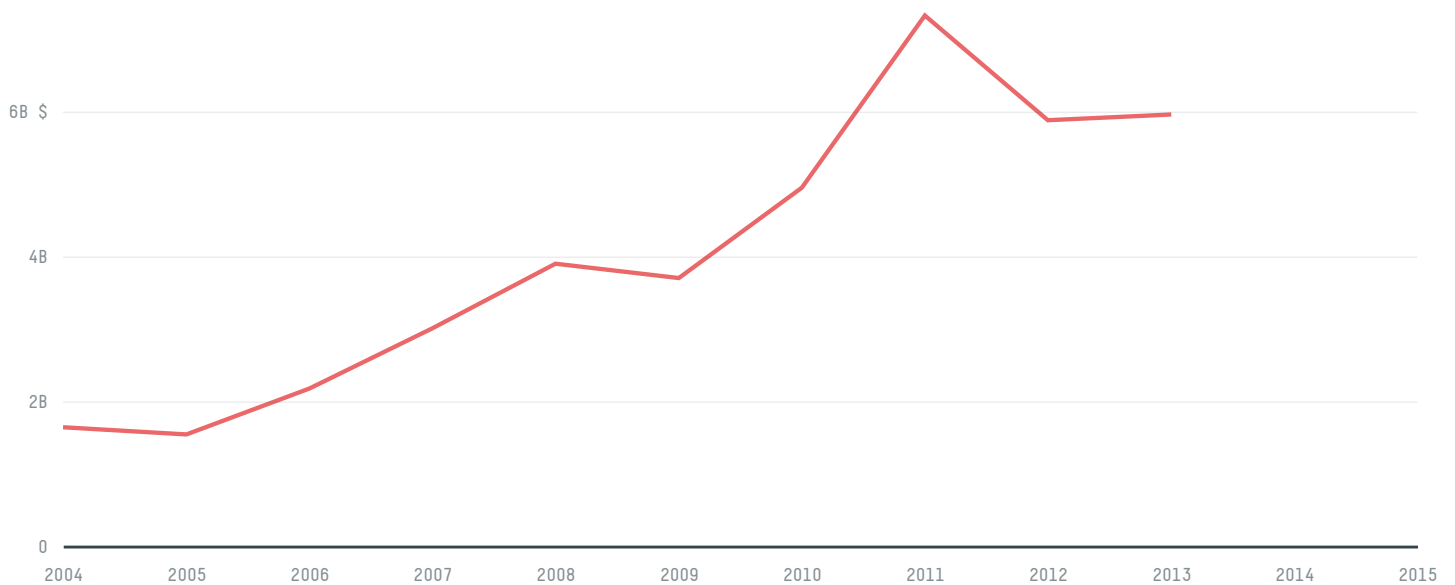
AGRICULTURAL LAND AREA	FORESTED LAND AREA
<b>91,942.1</b>	<b>14,264</b>

BANGLADESH is the world's 91st largest country by area, 8th largest by population size and is the world's 43rd largest economy (by GDP). Forests make up 10% of its area, and agriculture 62%. It's placement in the Human Development Index is 0.614. BANGLADESH is a signatory to NYDF ENDORSER and ADP SIGNATORY.

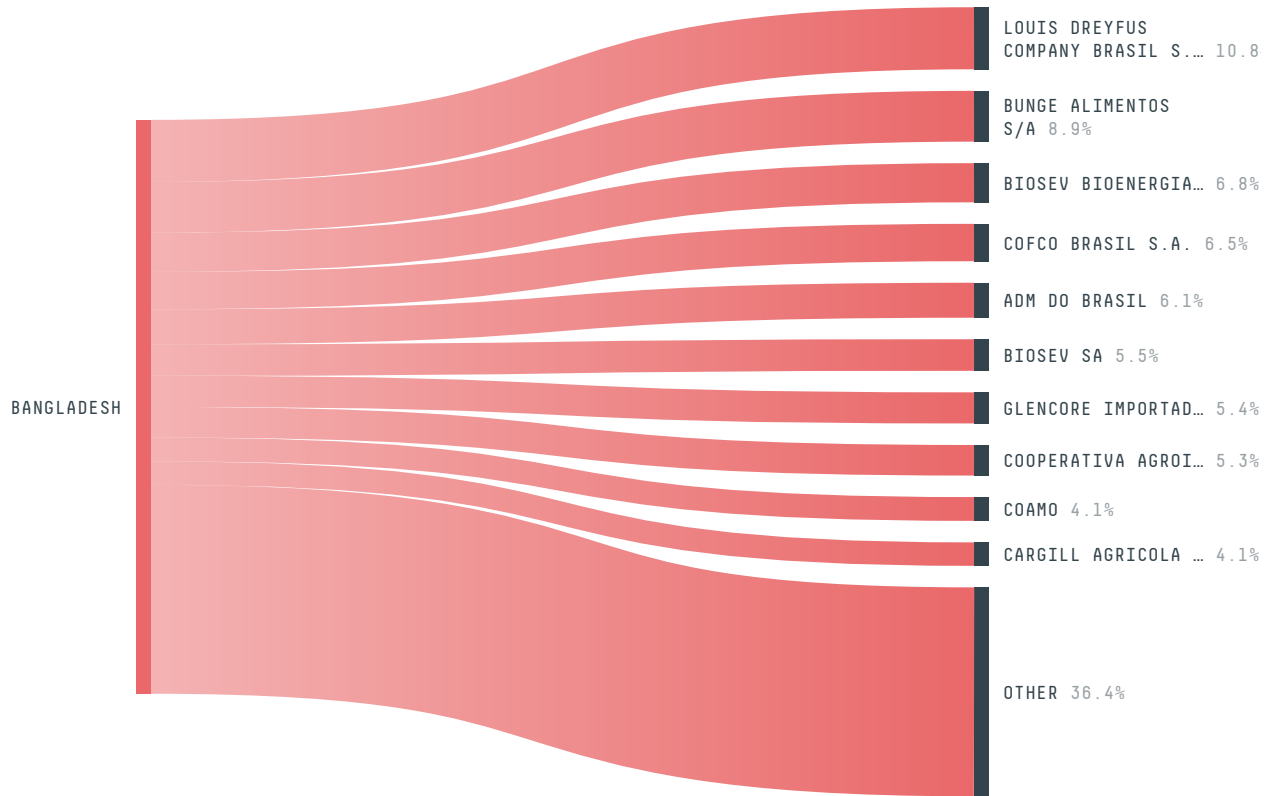
## TOP IMPORTS IN 2018

COMMODITY	WORLD IMPORT RANKING	PRODUCTION	IMPORTS	VALUE
SOY	-	98,699	-	-
PALM OIL	-	-	-	-
BEEF	-	198,855	-	-
CORN	-	3,288,102	-	-
CHICKEN	-	199,357	-	-
COCOA	-	0	-	-
COFFEE	-	0	-	-
COTTON	-	56,809	-	-
SUGARCANE	-	3,638,731	-	-
WOOD PULP	-	-	-	-

## IMPORT TRAJECTORY OF BANGLADESH



## TOP EXPORT TRADERS OF SOY IN BANGLADESH IN 2018

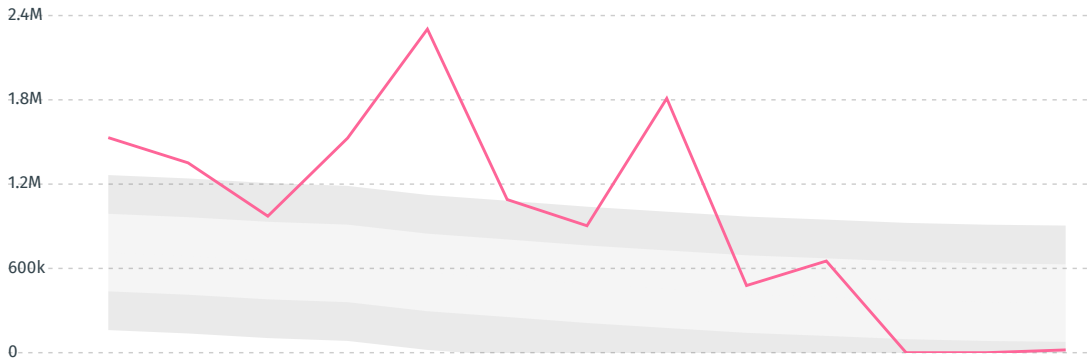


## TOP EXPORT COUNTRIES OF SOY TO BANGLADESH IN 2018



DEFORESTATION ALERTS IN BRAZIL

There were **19,863** GLAD alerts reported in the week of the **18th of January 2021**. This was **low** compared to the same week in previous years.

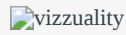


Caution: GLAD alerts from the last six months are preliminary. Revisions are made as unconfirmed alerts are removed from the data and alert totals are finalized six months after posting. Source: **Global Forest Watch**

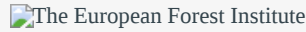

Trase is a partnership between



In collaboration with



Donors



and many other organizations and individuals.



[Terms of Use](#) · [Privacy policy](#) · [Cookie policy](#) · [Contact us](#)